

# Sussex County

# Routes

Effective

October 22, 2023

Weekday

Saturday

**201, 204, 206, 212, 215**

Flex  
Route **903** and DART Connect

## Serving:

- Lewes (204)
- Rehoboth (201)
- Georgetown (206, 212 DART Connect)
- Millsboro (215, DART Connect)
- Bridgeville (212)
- Seaford (212, 903)
- Blades (212)
- Laurel (212)
- Delmar (212)

SUSSEX COUNTY COURTHOUSE

**DART**  
Moving Forward

## HOW TO USE THIS SCHEDULE STEP-BY-STEP

If you need help reading the schedule or riding the bus, please call 1-800-652-3278.

1. On the center pages of this brochure find the bus route map. The DART Connect and Flex Route 903 maps are near the back of this brochure.
2. Look at the map and see if there is a bus stop near you. Do this for both the starting point of your trip and the ending point of your trip.

**Note:** Major timepoints are shown on the route maps. All bus stops are listed on the schedules for Routes 201, 204, 206, 212, 215, and the Flex Route. Visit [DartFirstState.com](http://DartFirstState.com) to view all bus stops.

3. When you have found the bus stops that are closest to where you live and where you are going, determine which route serves those stops. The route number is found along the line on the map where your stops are located. If the stops are located on two different routes, you will have to board the second route at a common bus stop location or at the Georgetown Transit Hub.
4. For the Flex Route, Flag Zones have been established in designated areas allowing you to “flag” or wave down the bus. The driver will determine the safest stop location within the approved zone. You can verbally request a Flag Zone drop off while on the bus, and it’s helpful to use a landmark description.
5. Find the bus route schedule you will be using. First, check the arrival times for your destination, to make sure you catch a bus that will get you where you are going by the time you need to be there. Then, read UP that same column until you reach the bus stop from which you will be leaving. If it is not a major timepoint listed in bold, you must estimate time of bus arrival.

Follow these same instructions to plan your return trip.

For the Flex Route, bus arrival times are shown in minutes past the hour (:00).

## COMO USAR EL HORARIO DE LOS AUTOBÚS - PASO A PASO

Si necesita ayuda leyendo el horario o viajando el autobús, llame al 1-800-652-3278.

1. En las páginas centrales de este folleto encontrará el mapa de la ruta del autobús. Los mapas de DART Connect y Ruta Flex 903 se encuentran cerca de la parte posterior de este folleto.
2. Mire el mapa y encuentre la parada más cerca de usted. Haga esto para empezar y terminar su viaje.

**Nota:** Las paradas principales se muestran en el mapa de la ruta. Todas las paradas del autobús se encuentran en las listas de los horarios de las rutas 201, 204, 206, 212, 215, y las Ruta Flex. Visite [DartFirstState.com](http://DartFirstState.com) para ver todas las paradas.

3. Cuando usted encuentra la parada de autobús más cerca a donde vive y adonde va determine que ruta sirve estas paradas. El número de la ruta se encuentra a lo largo de la línea del mapa donde se encuentran las paradas. Si las paradas se hallan en dos rutas diferentes usted tiene que coger la segunda ruta en la parada de Georgetown.
4. En las Ruta Flex, hay Zonas “Flag” designadas como áreas donde usted puede parar el autobús con la mano. El conductor decidirá el lugar más seguro para detenerse dentro de la zona aprobada. Usted también puede pedir verbalmente bajarse del autobús dentro de estas zonas designadas, para lo cual es útil describir un punto de referencia.
5. Encuentre la ruta de autobús que va a usar. Encuentre la hora de llegar a su destino para estar seguro de que puede coger el autobús que lo llevará a su destino a la hora que usted tiene que estar allí. Ahora lea para arriba en la misma columna de tiempo hasta que llegue al tiempo que está en la misma fila del sitio adonde va salir. Sí no hay mayores tiempo que estan escritos, necesita que calcular el tiempo de la autobús. Siga las mismas instrucciones para su regreso. Siga las mismas instrucciones para su regreso.

En las Ruta Flex, las horas de llegada de los autobuses se muestran en minutos pasada la hora (:00).

## BUS STOPS



Bus stops have been located in most heavily traveled areas of the county. When waiting for the bus, make sure you are standing under the sign so the driver knows to pull over for you.

## PARADAS DE AUTOBÚS



Se han puesto las paradas de autobús en las áreas más transitadas del condado. Cuando espera el autobús, asegúrese de estar parado debajo de la señal; de esta manera, el conductor sabrá que tiene que parar.

## FLAG ZONES



For the Flex Route 903, Flag Zones have been established in designated areas allowing customers to “flag” or wave down the bus. The driver will determine the safest stop location within the approved zone. A Flag Zone drop off is verbally requested while the customer is on the bus, and using a landmark description is helpful.

## ZONAS FLAG



En las Ruta Flex 903, hay Zonas “Flag” designadas como áreas donde usted puede parar el autobús con la mano. El conductor determinará la ubicación de parada más segura dentro de la zona aprobada. Usted también puede pedir verbalmente bajarse del autobús dentro de estas zonas designadas, para lo cual es útil describir un punto de referencia.

## GUIDELINES / HOLIDAY SCHEDULE

No eating, drinking, smoking or playing of any audio/video device (unless earphones or earbuds are being used) is permitted within the bus. Please be courteous when using cell phones - no speakerphones allowed.

Please make the front side and two front facing bench seats closest to the driver available to disabled and elderly passengers.



All vehicles are equipped with wheelchair lifts.



All vehicles have bike racks. Passengers are responsible for securing bicycles.

DART First State is not responsible for items left on the bus. Suspicious items are subject to immediate disposal. For Lost & Found items, call (302) 760-2800.

Times may vary due to weather and traffic.

Non-Service Holidays for this route: New Year’s Day, Memorial Day, Independence Day, Labor Day, Thanksgiving Day and Christmas Day.

\*Additional service is operated on Routes 201, 204 and 215 during Beach Bus operations. Please refer to the Beach Bus pocket schedule for additional information.

## GUIA/DÍAS DE FIESTA

No se permite comer, beber, fumar ni poner el radio, la grabadora ni el disco compacto (sin el uso de audífonos) en el autobús. Sea por favor cortés al usar teléfonos celulares - ningún speakerphones permitido.



Todos los vehículos tienen la capacidad de elevar las sillas de ruedas.



Todos los vehículos tienen portabicicletas. Los pasajeros tienen la responsabilidad de cerrar bien sus propias bicicletas.

DART First State no es responsable por artículos dejados en el autobús. Artículos sospechosos son expuestos a ser desechados de inmediato. Para artículos perdidos y encontrados llame al (302) 760-2800.

Los horarios pueden variar según el tiempo y las condiciones del tráfico.

No tenemos servicio: El Año Nuevo, Memorial Day\*, viernes, Día de Labor\*, Día de Acción de Gracias, La Navidad.

\*Servicio adicional se opera en las Rutas 201, 204 y 215 durante las operaciones de Beach Bus. Consulte la guía de bolsillo del Beach Bus para obtener información adicional.

## ONE-WAY FARES

### Routes 201, 204, 206, 212 & 215

	Per Zone
Adult – Cash* or <b>DART Pass</b> mobile app	\$2.00
Reduced Fare** – Cash* or <b>DART Pass</b> mobile app	\$0.80
Student – Cash* or <b>DART Pass</b> mobile app (Student Photo ID required for 17 years and older)	\$1.00
Children (46 inches in height and under)***	Free
Blind (with DVI photo ID card)	Free
Flex Off-Route Option (Route 903)	\$1.00

\* Cash fares must be paid with exact change using coins and \$1 bill only. Drivers do not carry change.

\*\*Reduced Fare – Medicare Card or DART First State Reduced Fare ID card is required for payment of Reduced Fares. Reduced Fares are for people who are age 65 and older, or who have certified disability. For more information call 1-800-652-DART.

\*\*\*When accompanied by a fare-paying adult, otherwise regular fare applies. No more than two children free per fare paying adult.

## PASSES

	Per Zone
Daily Pass*	\$ 4.00
Student Fare Pass	\$ 1.00
7-Consecutive Day Pass	\$16.00
30-Consecutive Day Pass	\$60.00
20-Ride Ticket ( <b>DART Pass</b> app only)	\$26.00

\*If purchasing a Daily Pass on the bus, please request from the driver before paying fare. Daily Passes are nontransferable. A 3-zone Daily Pass is \$10.00 (Route 305 only).



Use your phone to pay your fare with the **DART Pass** mobile app.

DART passes can be purchased on **DART Pass** mobile app, on-line at DartFirstState.com, by phone at 1-800-652-DART, by mail – DTC Individual Sales Orders, P.O. Box 1670, Wilmington, DE 19899-1670, and at sales outlets throughout the State. For locations, call 1-800-652-DART or visit DartFirstState.com.

## TRANSFERS

The best value is a Daily Pass if you ride more than two buses per day. For specific transfer locations, please call 1-800-652-DART

## FARE ZONES

The boundary for each fare zone is the county line. For local routes that travel within Smyrna and Milford, and cross over the county line by a short distance, a one zone fare is charged.

## SEPTA KEY CARD

SEPTA Key Card is no longer accepted as fare payment on DART buses.

Register for DART's Free Ride Alerts through the State of Delaware Notification Service at [denotificationservices.bbcportal.com](http://denotificationservices.bbcportal.com).

## TARIFAS

### LAS TARIFAS SON BUENAS PARA UN VIAJE DE UN SOLO SENTIDO Rutas 201, 204, 206, 212 y 215

	Por Zona
Efectivo*	\$2.00
Efectivo – Tarifa Reducida**	\$0.80
Estudiante (pago en efectivo a bordo)	\$1.00
Niños (46 pulgadas de altura y menos)***	Gratis***
Ciego (con identificación DVI y photo)	\$1.00
Opción de Desvío Fuera de Ruta (Ruta 903) (Sólo efectivo)	\$1.00

\*Las tarifas en efectivo deben ser pagadas con el cambio exacto usando monedas y billetes de 1 dólar solamente. Los conductores no llevan cambio.

\*\*Tarifa Reducida – Para pagar las tarifas reducidas se requiere la Tarjeta de Medicare o la tarjeta de Identificación de Tarifa Reducida de DART First State. Las Tarifas Reducidas son para personas de 65 años o más, o que tienen una discapacidad certificada. Para obtener más información, llame al 1-800-652-DART.

\*\*\*Si va acompañado de un adulto que paga la tarifa, se aplica la tarifa normal. No más de dos niños gratis por cada adulto que paga la tarifa.

## PASSES

	Por Zona
Pase Diario*	\$4.00
Estudiante vo	\$1.00
Pase de 7 Días Consecutivos	\$16.00
Pase de 30 Días Consecutivos	\$60.00
Tiquete de 20 Viajes (solo para la aplicación <b>DART Pass</b> )	\$26.00

\*Si compra un Pase Diario en el autobús, por favor pídale al conductor antes de pagar la tarifa. Los pases diarios son intransferibles. Un Pase Diario de 3 zonas cuesta \$10.00 (sólo para la ruta 305).



Use tu teléfono para pagar tu tarifa con la aplicación móvil **DART Pass**.

Los pases DART pueden ser comprados en la aplicación móvil **DART Pass**, en línea en [DartFirstState.com](http://DartFirstState.com), por teléfono al 1-800-652-DART, por correo – DTC Individual Sale Orders, (Órdenes de Venta Individuales de DTC) P.O. Box 1670, Wilmington, DE 19899-1670, y en puntos de venta en todo el Estado. Para conocer las ubicaciones, llame al 1-800-652-DART o visite [DartFirstState.com](http://DartFirstState.com).

## TRANSBORDOS

El mejor valor es un Pase Diario si viaja más de dos autobuses por día. Para conocer los lugares específicos de transbordo, por favor llame al 1-800-652-DART.

## ZONAS DE TARIFAS

El límite para cada zona tarifaria es la línea del condado. Para las rutas locales que viajan dentro de Smyrna y Milford, y cruzan la línea del condado por una distancia corta, se cobra una tarifa de una zona.

## TARJETA LLAVE SEPTA

La Tarjeta Llave SEPTA ya no se acepta como pago de la tarifa en los autobuses DART.

Regístrese para recibir las alertas de viajes gratis de DART a través del Servicio de notificación del estado de Delaware en [denotificationservices.bbcportal.com](http://denotificationservices.bbcportal.com).

# ROUTE 201

**NOT ALL STOPS LISTED** (See [DartFirstState.com](http://DartFirstState.com) for complete list of bus stops)

## MONDAY THROUGH SATURDAY DEPARTURE TIMES

### FROM LEWES TRANSIT CTR TO REHOBOTH BOARDWALK

#### MAP REFERENCE POINTS

(A) Lewes Transit Center	(B) Rehoboth Park & Ride	(C) Rehoboth Boardwalk (Bandstand)
6:00	6:13	6:21
6:30	6:43	6:51
7:00	7:14	7:22
7:30	7:44	7:52
8:00	8:14	8:22
8:30	8:44	8:52
9:00	9:15	9:24
9:30	9:45	9:54
10:00	10:15	10:24
10:25	10:40	10:49
10:50	11:05	11:15
11:15	11:31	11:41
11:40	11:56	<b>12:06</b>
<b>12:05</b>	<b>12:21</b>	<b>12:31</b>
<b>12:30</b>	<b>12:46</b>	<b>12:56</b>
<b>12:55</b>	<b>1:11</b>	<b>1:21</b>
<b>1:20</b>	<b>1:36</b>	<b>1:46</b>
<b>1:45</b>	<b>2:01</b>	<b>2:11</b>
<b>2:10</b>	<b>2:26</b>	<b>2:36</b>
<b>2:35</b>	<b>2:51</b>	<b>3:01</b>
<b>3:00</b>	<b>3:16</b>	<b>3:26</b>
<b>3:25</b>	<b>3:41</b>	<b>3:51</b>
<b>3:50</b>	<b>4:06</b>	<b>4:16</b>
<b>4:15</b>	<b>4:31</b>	<b>4:41</b>
<b>4:40</b>	<b>4:56</b>	<b>5:06</b>
<b>5:05</b>	<b>5:21</b>	<b>5:31</b>
<b>5:30</b>	<b>5:46</b>	<b>5:56</b>
<b>5:55</b>	<b>6:11</b>	<b>6:20</b>
<b>6:20</b>	<b>6:35</b>	<b>6:44</b>
<b>6:45</b>	<b>7:00</b>	<b>7:09</b>
<b>7:10</b>	<b>7:25</b>	<b>7:34</b>
<b>7:35</b>	<b>7:50</b>	<b>7:59</b>
<b>8:05</b>	<b>8:19</b>	<b>8:27</b>
<b>8:35</b>	<b>8:49</b>	<b>8:57</b>
<b>9:05</b>	<b>9:19</b>	<b>9:27</b>
<b>9:35</b>	<b>9:49</b>	<b>9:57</b>
<b>10:05</b>	<b>10:18</b>	<b>10:26</b>
<b>10:35</b>	<b>10:48</b>	<b>10:56</b>

### FROM REHOBOTH BOARDWALK TO LEWES TRANSIT CTR

#### MAP REFERENCE POINTS

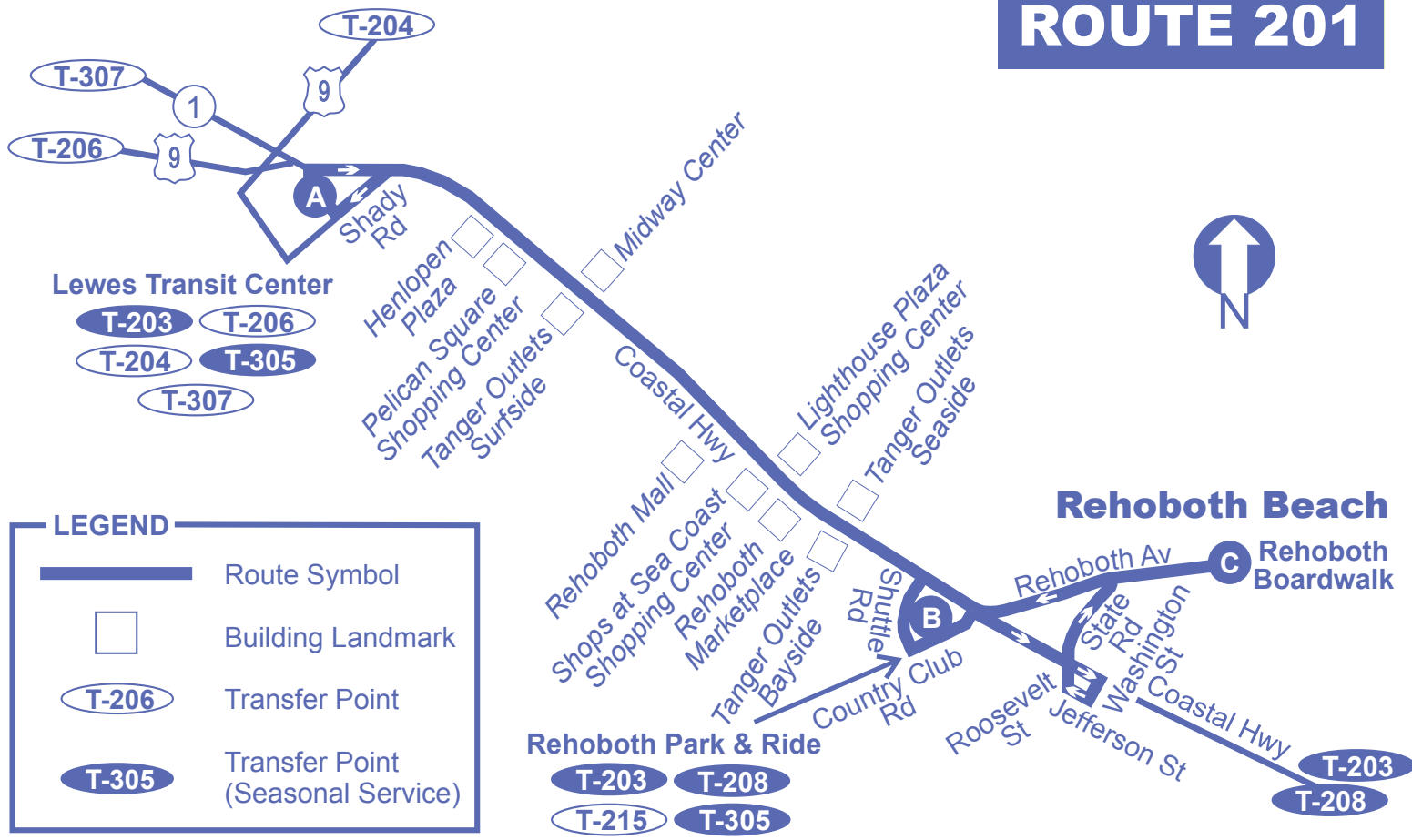
(C) Rehoboth Boardwalk (Bandstand)	(B) Rehoboth Park & Ride	(A) Lewes Transit Center
-----	6:05	6:22
6:23	6:31	6:48
6:53	7:01	7:18
7:24	7:32	7:49
7:54	8:02	8:19
8:24	8:32	8:49
8:54	9:02	9:20
9:26	9:34	9:52
9:56	10:04	10:22
-----	10:25	10:43
10:26	10:35	10:53
10:51	11:00	11:20
11:17	11:27	11:47
11:43	11:53	<b>12:13</b>
<b>12:08</b>	<b>12:18</b>	<b>12:38</b>
<b>12:33</b>	<b>12:43</b>	<b>1:03</b>
<b>12:58</b>	<b>1:08</b>	<b>1:28</b>
<b>1:23</b>	<b>1:33</b>	<b>1:53</b>
<b>1:48</b>	<b>1:58</b>	<b>2:18</b>
<b>2:13</b>	<b>2:23</b>	<b>2:43</b>
<b>2:38</b>	<b>2:48</b>	<b>3:08</b>
<b>3:03</b>	<b>3:13</b>	<b>3:33</b>
<b>3:28</b>	<b>3:38</b>	<b>3:58</b>
<b>3:53</b>	<b>4:03</b>	<b>4:23</b>
<b>4:18</b>	<b>4:28</b>	<b>4:48</b>
<b>4:43</b>	<b>4:53</b>	<b>5:13</b>
<b>5:08</b>	<b>5:18</b>	<b>5:38</b>
<b>5:33</b>	<b>5:43</b>	<b>6:03</b>
<b>5:58</b>	<b>6:08</b>	<b>6:26</b>
<b>6:22</b>	<b>6:31</b>	<b>6:49</b>
<b>6:46</b>	<b>6:55</b>	<b>7:13</b>
<b>7:11</b>	<b>7:20</b>	<b>7:38</b>
<b>7:36</b>	<b>7:45</b>	<b>8:03</b>
<b>8:01</b>	<b>8:09</b>	<b>8:26</b>
<b>8:29</b>	<b>8:37</b>	<b>8:54</b>
<b>8:59</b>	<b>9:07</b>	<b>9:24</b>
<b>9:29</b>	<b>9:37</b>	<b>9:54</b>
<b>9:59</b>	<b>10:07</b>	<b>10:24</b>
<b>10:29</b>	<b>10:37</b>	<b>10:54</b>
<b>10:58</b>	<b>11:06</b>	<b>11:23</b>

PM trips are indicated in bold.

Non-service Holidays for this route: New Year's Day, Thanksgiving Day, and Christmas Day.

TIMES MAY VARY DUE TO WEATHER AND TRAFFIC CONDITIONS.  
Check [DartFirstState.com](http://DartFirstState.com) for weather-related service disruptions.



# ROUTE 201



## Lewes Transit Center

- T-203
- T-206
- T-204
- T-305
- T-307

## LEGEND

-  Route Symbol
-  Building Landmark
-  Transfer Point
-  Transfer Point (Seasonal Service)

## Rehoboth Park & Ride

- T-203
- T-208
- T-215
- T-305

## Rehoboth Beach

Rehoboth Boardwalk

- T-203
- T-208

# ROUTE 204

**NOT ALL STOPS LISTED** (See [DartFirstState.com](http://DartFirstState.com) for complete list of bus stops)

## MONDAY THROUGH SATURDAY DEPARTURE TIMES

### FROM LEWES TRANSIT CENTER TO CAPE MAY-LEWES FERRY TERMINAL

#### MAP REFERENCE POINTS

(A)	(B)	(C)	(D)	(E)
Lewes Transit Center	N. Village Main Blvd at E Austin St	Savannah Rd at Beebe Dr	Savannah Rd at Henlopen Dr	Cape May-Lewes Ferry Terminal
6:05	6:11	6:17	6:20	6:24
6:35	6:41	6:47	6:50	6:54
7:05	7:11	7:17	7:20	7:24
7:35	7:41	7:47	7:50	7:54
8:05	8:11	8:17	8:20	8:24
8:35	8:41	8:47	8:50	8:54
9:05	9:11	9:17	9:20	9:24
9:35	9:41	9:47	9:50	9:54
10:05	10:11	10:17	10:20	10:24
10:35	10:41	10:47	10:50	10:54
11:05	11:11	11:17	11:20	11:24
11:35	11:41	11:47	11:50	11:54
<b>12:05</b>	<b>12:11</b>	<b>12:17</b>	<b>12:20</b>	<b>12:24</b>
<b>12:35</b>	<b>12:41</b>	<b>12:47</b>	<b>12:50</b>	<b>12:54</b>
1:05	1:11	1:17	1:20	1:24
1:35	1:41	1:47	1:50	1:54
2:05	2:11	2:17	2:20	2:24
2:35	2:41	2:47	2:50	2:54
3:05	3:11	3:17	3:20	3:24
3:35	3:41	3:47	3:50	3:54
4:05	4:11	4:17	4:20	4:24
4:35	4:41	4:47	4:50	4:54
5:05	5:11	5:17	5:20	5:24
5:35	5:41	5:47	5:50	5:54
6:05	6:11	6:17	6:20	6:24
6:35	6:41	6:47	6:50	6:54
7:05	7:11	7:17	7:20	7:24
7:35	7:41	7:47	7:50	7:54
8:05	8:11	8:17	8:20	8:24
8:35	8:41	8:47	8:50	8:54
9:05	9:11	9:17	9:20	-----
9:35	9:41	9:47	9:50	-----
10:05	10:11	10:17	10:20	-----

### FROM CAPE MAY-LEWES FERRY TERMINAL TO LEWES TRANSIT CENTER

#### MAP REFERENCE POINTS

(E)	(D)	(F)	(C)	(B)	(A)
Cape May-Lewes Ferry Terminal	Henlopen Dr at Dairy Queen	Market St at 2nd St	Savannah Rd at Beebe Healthcare	N. Village Main Blvd at W Austin St	Lewes Transit Center
6:31	6:33	6:37	6:40	6:46	6:53
7:01	7:03	7:07	7:10	7:16	7:23
7:34	7:36	7:40	7:43	7:49	7:56
8:04	8:06	8:10	8:13	8:19	8:26
8:34	8:36	8:40	8:43	8:49	8:56
9:04	9:06	9:10	9:13	9:19	9:26
9:34	9:36	9:40	9:43	9:49	9:56
10:04	10:06	10:10	10:13	10:19	10:26
10:31	10:33	10:37	10:40	10:46	10:53
11:01	11:03	11:07	11:10	11:16	11:23
11:31	11:33	11:37	11:40	11:46	11:53
<b>12:01</b>	<b>12:03</b>	<b>12:07</b>	<b>12:10</b>	<b>12:16</b>	<b>12:23</b>
<b>12:31</b>	<b>12:33</b>	<b>12:37</b>	<b>12:40</b>	<b>12:46</b>	<b>12:53</b>
1:01	1:03	1:07	1:10	1:16	1:23
1:31	1:33	1:37	1:40	1:46	1:53
2:01	2:03	2:07	2:10	2:16	2:23
2:31	2:33	2:37	2:40	2:46	2:53
3:04	3:06	3:10	3:13	3:19	3:26
3:34	3:36	3:40	3:43	3:49	3:56
4:04	4:06	4:10	4:13	4:19	4:26
4:34	4:36	4:40	4:43	4:49	4:56
5:04	5:06	5:10	5:13	5:19	5:26
5:34	5:36	5:40	5:43	5:49	5:56
6:04	6:06	6:10	6:13	6:19	6:26
6:34	6:36	6:40	6:43	6:49	6:56
7:04	7:06	7:10	7:13	7:19	7:26
7:34	7:36	7:40	7:43	7:49	7:56
8:04	8:06	8:10	8:13	8:19	8:26
8:34	8:36	8:40	8:43	8:49	8:56
9:04	9:06	9:10	9:13	9:19	9:26
-----	9:26	9:29	9:32	9:38	9:45
-----	9:56	9:59	10:02	10:08	10:15
-----	10:26	10:29	10:32	10:38	10:45

PM trips are indicated in bold.

Non-service Holidays for this route: New Year's Day, Thanksgiving Day, and Christmas Day.

TIMES MAY VARY DUE TO WEATHER AND TRAFFIC CONDITIONS.

Check [DartFirstState.com](http://DartFirstState.com) for weather-related service disruptions.

----- Bus does not serve this location.

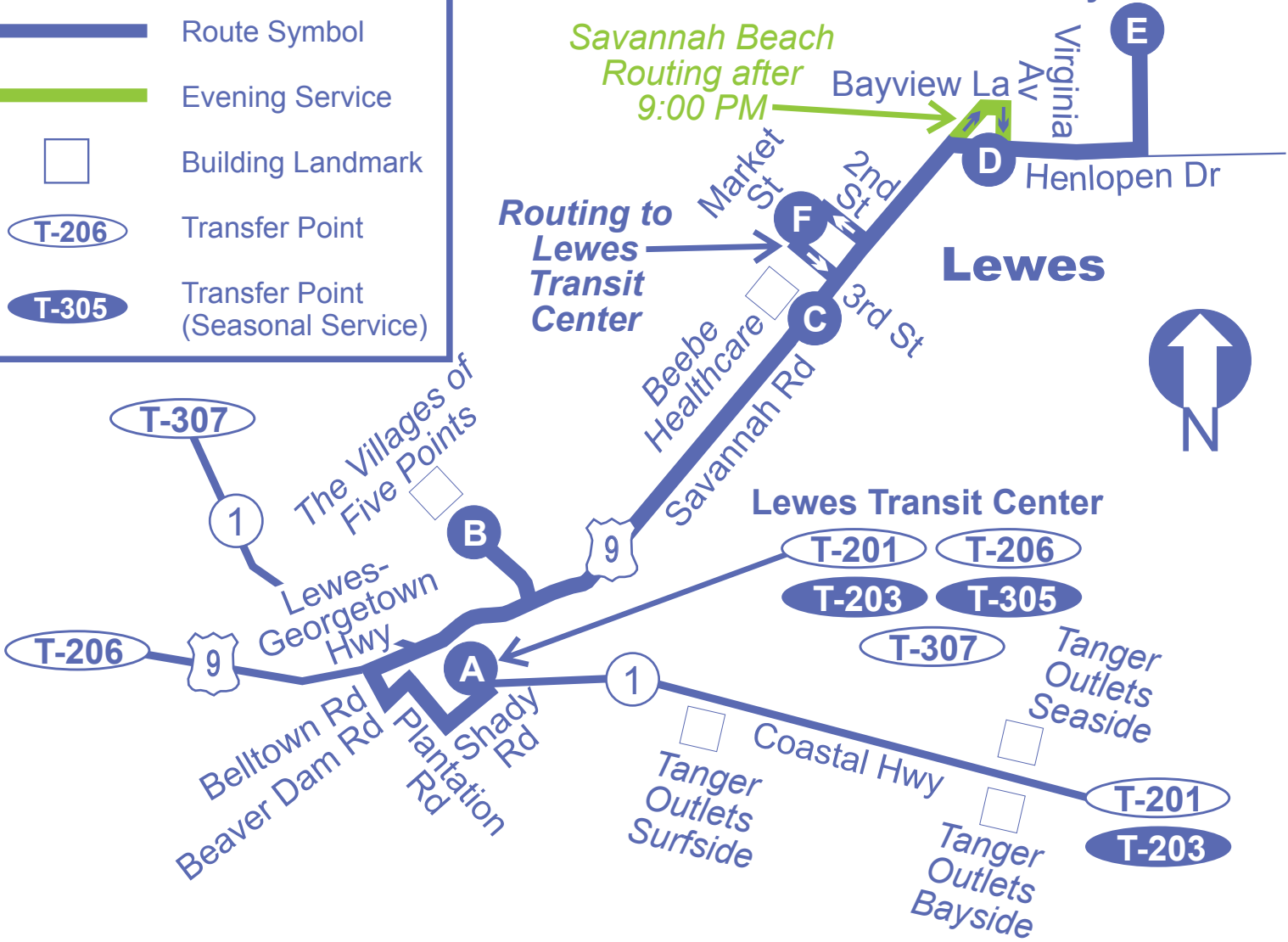
# ROUTE 204



Cape May-Lewes Ferry Terminal

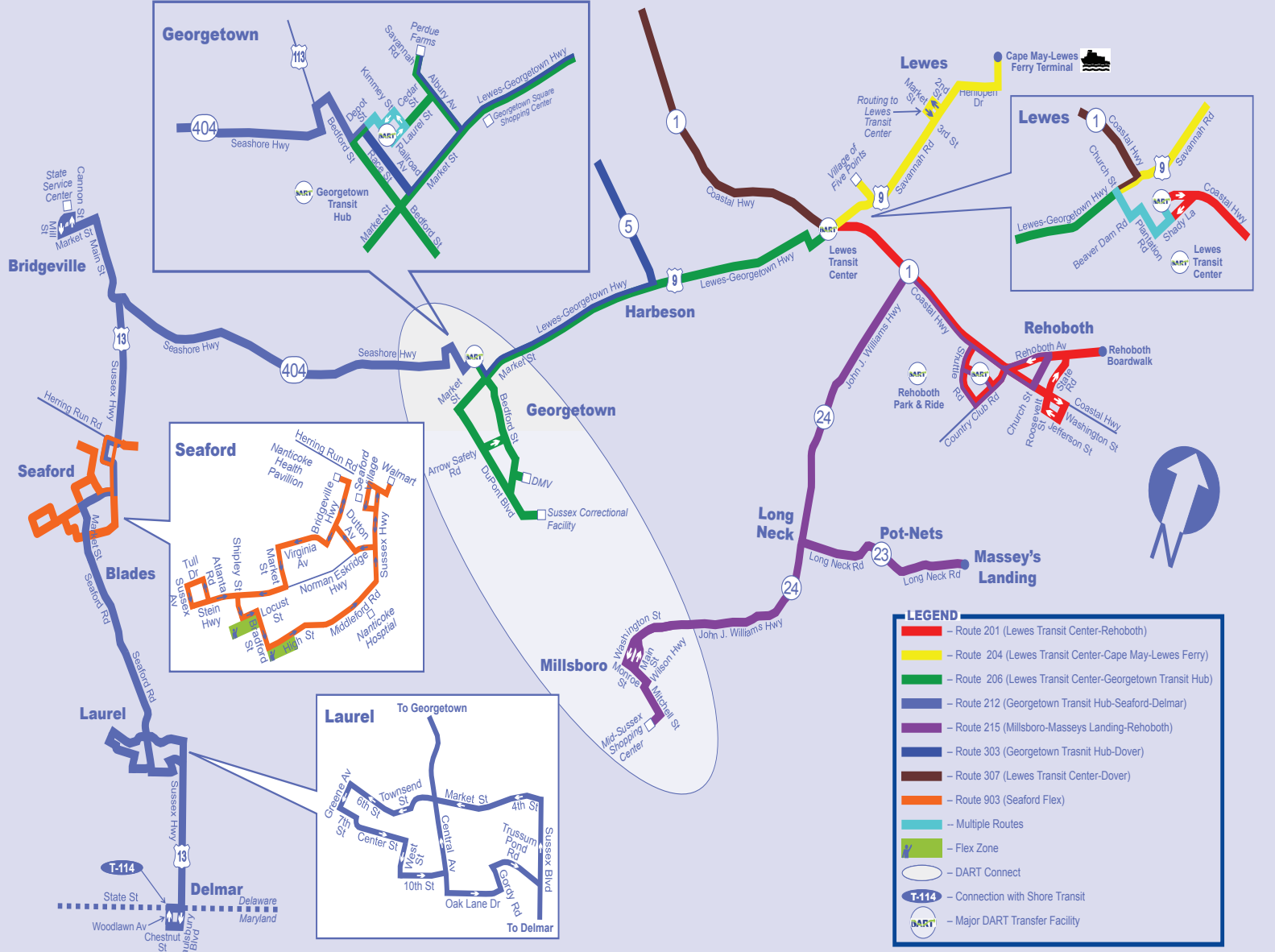
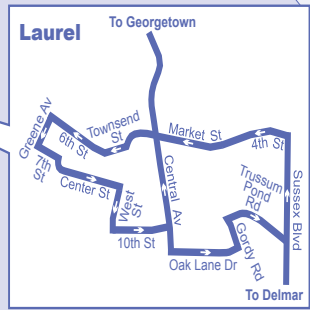
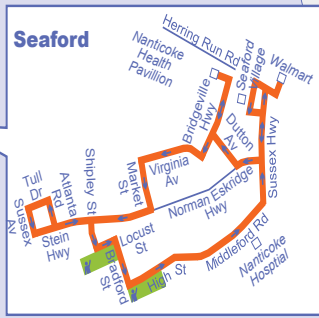
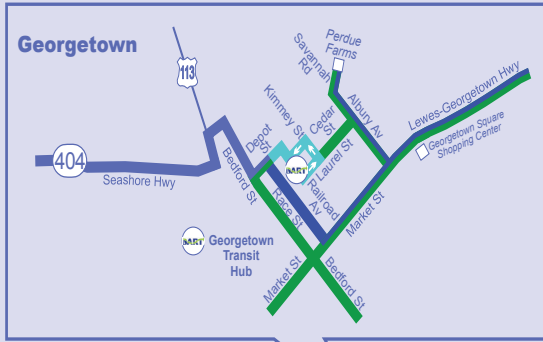
**LEGEND**

- Route Symbol
- Evening Service
- Building Landmark
- Transfer Point
- Transfer Point (Seasonal Service)





# SUSSEX COUNTY ROUTE MAP



**LEGEND**

- Route 201 (Lewes Transit Center-Rehoboth)
- Route 204 (Lewes Transit Center-Cape May-Lewes Ferry)
- Route 206 (Lewes Transit Center-Georgetown Transit Hub)
- Route 212 (Georgetown Transit Hub-Seaford-Delmar)
- Route 215 (Millsboro-Massey's Landing-Rehoboth)
- Route 303 (Georgetown Transit Hub-Dover)
- Route 307 (Lewes Transit Center-Dover)
- Route 903 (Seaford Flex)
- Multiple Routes
- Flex Zone
- DART Connect
- T-114 - Connection with Shore Transit
- Major DART Transfer Facility

Refer to the individual route maps for specific route and schedule information.

# HAVE YOU DOWNLOADED US YET?

**Real-Time Bus Information**  
**Trip Planning**  
**Rider Alerts**  
**Mobile Fare Payment**



DART Transit



DART Pass

**Download the  
DART Transit App  
today from the  
Apple Store or Google Play**

**Free Wi-Fi**



Network: DART Wi-Fi  
Password: RIDEART  
Brought to you by DE OHS

# ¿NOS HAS DESCARGADO HOY?

**Información de Autobús en Tiempo Real**  
**Planificación de Viajes**  
**Alertas de Pasajero**  
**Pago de Tarifa Móvil**



DART Transit



DART Pass

**Descargue la aplicación  
DART Transit hoy mismo  
desde Apple Store o Google Play**

**Wi-Fi Gratis**



La red: DART Wi-Fi  
Contraseña: RIDEART  
Traído a ti por DE OHS

# ROUTE 206

**NOT ALL STOPS LISTED** (See [DartFirstState.com](http://DartFirstState.com) for complete list of bus stops)

## MONDAY THROUGH FRIDAY DEPARTURE TIMES

### FROM GEORGETOWN TO LEWES TRANSIT CENTER

#### MAP REFERENCE POINTS

(A)	(B)	(C)	(D)	(E)	(F)	(G)
Georgetown Transit Hub	Perdue Georgetown	Sussex Correctional Institute	Thurman Adams Service Ctr	Market St at Railroad Ave (Georgetown)	US RT 9 at DE 5 (Harbeson)	Lewes Transit Center
5:30	5:32	5:40	5:42	5:51	6:02	6:12
6:55	6:57	7:06	7:08	7:18	7:32	7:47
7:37	7:39	7:49	7:51	8:01	8:13	8:27
8:30	8:32	8:43	8:45	8:55	9:07	9:21
9:45	9:47	9:57	9:59	10:11	10:21	10:33
11:45	11:47	11:57	11:59	<b>12:11</b>	<b>12:21</b>	<b>12:33</b>
<b>12:55</b>	<b>12:57</b>	<b>1:07</b>	<b>1:09</b>	<b>1:19</b>	<b>1:29</b>	<b>1:41</b>
<b>1:45</b>	<b>1:47</b>	<b>1:59</b>	<b>2:01</b>	<b>2:11</b>	<b>2:21</b>	<b>2:33</b>
<b>2:58</b>	<b>3:00</b>	<b>3:14</b>	<b>3:16</b>	<b>3:27</b>	<b>3:39</b>	<b>3:51</b>
<b>4:00</b>	<b>4:02</b>	<b>4:16</b>	<b>4:18</b>	<b>4:29</b>	<b>4:42</b>	<b>4:54</b>
<b>5:03</b>	<b>5:05</b>	<b>5:19</b>	<b>5:22</b>	<b>5:34</b>	<b>5:45</b>	<b>5:57</b>
<b>6:22</b>	<b>6:24</b>	<b>6:34</b>	<b>6:36</b>	<b>6:46</b>	<b>6:56</b>	<b>7:06</b>
<b>8:10</b>	<b>8:12</b>	<b>8:22</b>	<b>8:24</b>	<b>8:33</b>	<b>8:42</b>	<b>8:50</b>
<b>10:05</b>	<b>10:07</b>	<b>10:17</b>	<b>10:19</b>	<b>10:28</b>	<b>10:37</b>	<b>10:45</b>

### FROM LEWES TRANSIT CENTER TO GEORGETOWN

#### MAP REFERENCE POINTS

(G)	(F)	(B)	(E)	(D)	(C)	(A)
Lewes Transit Center	US RT 9 at DE 5 (Harbeson)	Perdue Georgetown	Market St at Railroad Ave (Georgetown)	Thurman Adams Service Ctr	Sussex Correctional Institute	Georgetown Transit Hub
6:30	6:42	6:54	6:56	7:03	7:05	7:15
8:02	8:16	8:28	8:30	8:37	8:40	8:50
8:43	8:57	9:09	9:11	9:18	9:21	9:30
9:40	9:53	10:04	10:06	10:13	10:16	10:24
10:45	10:58	11:08	11:10	11:17	11:21	11:29
<b>12:40</b>	<b>12:54</b>	<b>1:04</b>	<b>1:06</b>	<b>1:13</b>	<b>1:17</b>	<b>1:27</b>
<b>1:55</b>	<b>2:09</b>	<b>2:19</b>	<b>2:21</b>	<b>2:28</b>	<b>2:32</b>	<b>2:42</b>
<b>2:43</b>	<b>2:58</b>	<b>3:08</b>	<b>3:10</b>	<b>3:17</b>	<b>3:21</b>	<b>3:31</b>
<b>4:01</b>	<b>4:18</b>	<b>4:29</b>	<b>4:33</b>	<b>4:40</b>	<b>4:44</b>	<b>4:54</b>
<b>5:12</b>	<b>5:29</b>	<b>5:39</b>	<b>5:42</b>	<b>5:48</b>	<b>5:51</b>	<b>6:01</b>
<b>6:15</b>	<b>6:29</b>	<b>6:38</b>	<b>6:41</b>	<b>6:47</b>	<b>6:50</b>	<b>6:58</b>
<b>7:20</b>	<b>7:33</b>	<b>7:42</b>	<b>7:44</b>	<b>7:49</b>	<b>7:52</b>	<b>8:00</b>
<b>9:00</b>	<b>9:12</b>	<b>9:20</b>	<b>9:22</b>	<b>9:27</b>	<b>9:30</b>	<b>9:38</b>
<b>11:05</b>	<b>11:17</b>	<b>11:25</b>	<b>11:27</b>	<b>11:32</b>	<b>11:35</b>	<b>11:43</b>

PM trips are indicated in bold.

Non-service Holidays for this route: New Year's Day, Thanksgiving Day, and Christmas Day.

TIMES MAY VARY DUE TO WEATHER AND TRAFFIC CONDITIONS.  
Check [DartFirstState.com](http://DartFirstState.com) for weather-related service disruptions.

---- Bus does not serve this location.

# ROUTE 206

NOT ALL STOPS LISTED (See DartFirstState.com for complete list of bus stops)

## SATURDAY DEPARTURE TIMES

### FROM GEORGETOWN TO LEWES TRANSIT CENTER

#### MAP REFERENCE POINTS

(A)	(B)	(C)	(D)	(E)	(F)	(G)
Georgetown Transit Hub	Perdue Georgetown	Sussex Correctional Institute	Thurman Adams Service Ctr	Market St at Railroad Ave (Georgetown)	US RT 9 at DE 5 (Harbeson)	Lewes Transit Center
6:05	6:07	6:16	-----	6:24	6:35	6:43
7:40	7:42	7:52	-----	8:00	8:11	8:20
9:20	9:22	9:32	-----	9:40	9:52	10:02
11:00	-----	-----	-----	11:05	11:14	11:26
<b>12:40</b>	-----	-----	-----	<b>12:45</b>	<b>12:54</b>	<b>1:06</b>
<b>2:10</b>	-----	-----	-----	<b>2:15</b>	<b>2:23</b>	<b>2:33</b>
<b>3:55</b>	-----	-----	-----	<b>4:00</b>	<b>4:08</b>	<b>4:18</b>
<b>5:35</b>	-----	-----	-----	<b>5:40</b>	<b>5:48</b>	<b>5:58</b>
<b>7:10</b>	-----	-----	-----	<b>7:14</b>	<b>7:22</b>	<b>7:30</b>
<b>8:40</b>	-----	-----	-----	<b>8:44</b>	<b>8:52</b>	<b>9:00</b>
<b>10:15</b>	-----	-----	-----	<b>10:19</b>	<b>10:27</b>	<b>10:35</b>

### FROM LEWES TRANSIT CENTER TO GEORGETOWN

#### MAP REFERENCE POINTS

(G)	(F)	(B)	(E)	(D)	(C)	(A)
Lewes Transit Center	US RT 9 at DE 5 (Harbeson)	Perdue Georgetown	Market St at Railroad Ave (Georgetown)	Thurman Adams Service Ctr	Sussex Correctional Institute	Georgetown Transit Hub
7:00	7:12	7:21	7:23	-----	-----	7:26
8:40	8:52	9:01	9:03	-----	-----	9:06
10:20	10:33	10:42	10:44	-----	-----	10:47
11:40	11:55	<b>12:04</b>	<b>12:06</b>	-----	<b>12:11</b>	<b>12:19</b>
<b>1:20</b>	<b>1:35</b>	<b>1:45</b>	<b>1:47</b>	-----	<b>1:52</b>	<b>2:00</b>
<b>2:50</b>	<b>3:05</b>	<b>3:15</b>	<b>3:17</b>	-----	<b>3:22</b>	<b>3:30</b>
<b>4:35</b>	<b>4:49</b>	<b>4:59</b>	<b>5:01</b>	-----	<b>5:06</b>	<b>5:14</b>
<b>6:18</b>	<b>6:31</b>	<b>6:41</b>	<b>6:43</b>	-----	<b>6:48</b>	<b>6:56</b>
<b>7:50</b>	<b>8:03</b>	<b>8:13</b>	<b>8:15</b>	-----	<b>8:20</b>	<b>8:28</b>
<b>9:20</b>	<b>9:32</b>	<b>9:42</b>	<b>9:44</b>	-----	<b>9:49</b>	<b>9:57</b>
<b>10:57</b>	<b>11:09</b>	<b>11:19</b>	<b>11:21</b>	-----	<b>11:26</b>	<b>11:34</b>

PM trips are indicated in bold.

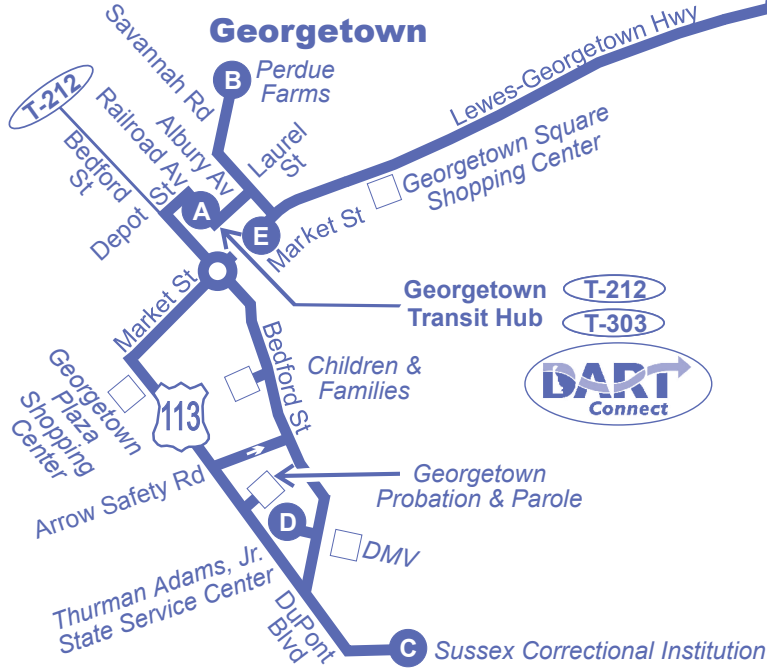
Non-service Holidays for this route: New Year's Day, Thanksgiving Day, and Christmas Day.

TIMES MAY VARY DUE TO WEATHER AND TRAFFIC CONDITIONS.  
Check DartFirstState.com for weather-related service disruptions.

----- Bus does not serve this location.

# ROUTE 206

**Saturday Routing in Georgetown  
When Trips Do Not Serve Perdue and  
Sussex Correctional Institution**



**Lewes Transit Center**

- T-201
- T-203
- T-204
- T-305
- T-307



**Lewes**

**LEGEND**

- Route Symbol
- Building Landmark
- Transfer Point
- Transfer Point (Seasonal Service)

**Map Not To Scale**

# ROUTE 212

**NOT ALL STOPS LISTED** (See [DartFirstState.com](http://DartFirstState.com) for complete list of bus stops)

## MONDAY THROUGH FRIDAY DEPARTURE TIMES

### FROM GEORGETOWN TO WEXFORD VILLAGE AND DELMAR

#### MAP REFERENCE POINTS

(A)	(B)	(C)	(D)	(E)	(F)	(G)
Georgetown Transit Hub	Seashore Hwy opp Del Tech	Bridgeville Park Shopping Center	Bridgeville State Service Ctr	Seaford Village Shop Ctr at Rose's	Greene Ave at Wexford Village	Woodlawn Ave at State Line Rd (Behind Rite Aid)
5:18	5:26	5:39	5:45	5:56	6:17	6:33
6:50	6:58	7:11	7:17	7:29	7:50	8:06
8:32	8:40	8:54	9:00	9:12	9:34	9:50
9:55	10:03	10:17	10:23	10:36	10:58	11:14
11:43	11:52	<b>12:06</b>	<b>12:12</b>	<b>12:25</b>	<b>12:47</b>	<b>1:04</b>
<b>1:35</b>	<b>1:44</b>	<b>1:58</b>	<b>2:04</b>	<b>2:17</b>	<b>2:40</b>	<b>2:57</b>
<b>3:07</b>	<b>3:16</b>	<b>3:30</b>	<b>3:36</b>	<b>3:49</b>	<b>4:12</b>	<b>4:29</b>
<b>4:47</b>	<b>4:56</b>	<b>5:10</b>	<b>5:16</b>	<b>5:29</b>	<b>5:52</b>	<b>6:09</b>
<b>6:25</b>	<b>6:33</b>	<b>6:47</b>	<b>6:53</b>	<b>7:05</b>	<b>7:27</b>	<b>7:42</b>
<b>8:10</b>	<b>8:18</b>	<b>8:31</b>	<b>8:37</b>	<b>8:49</b>	<b>9:11</b>	<b>9:26</b>
<b>9:45</b>	<b>9:53</b>	<b>10:06</b>	<b>10:12</b>	<b>10:23</b>	<b>10:43</b>	<b>10:58</b>

### FROM DELMAR AND WEXFORD VILLAGE TO GEORGETOWN

#### MAP REFERENCE POINTS

(G)	(F)	(H)	(D)	(C)	(B)	(A)
Woodlawn Ave at State Line Rd (Behind Rite Aid)	Greene Ave at Wexford Village	Seaford Walmart	Bridgeville State Service Ctr	Bridgeville Park Shopping Center	Seashore Hwy at Del Tech	Georgetown Transit Hub
5:23	5:36	6:01	6:12	6:19	6:31	6:37
6:52	7:07	7:34	7:46	7:53	8:06	8:12
8:20	8:35	9:02	9:14	9:20	9:33	9:39
10:04	10:19	10:45	10:57	11:03	11:16	11:22
11:30	11:45	<b>12:11</b>	<b>12:23</b>	<b>12:29</b>	<b>12:42</b>	<b>12:48</b>
<b>1:15</b>	<b>1:30</b>	<b>1:56</b>	<b>2:08</b>	<b>2:14</b>	<b>2:28</b>	<b>2:35</b>
<b>3:11</b>	<b>3:27</b>	<b>3:54</b>	<b>4:07</b>	<b>4:14</b>	<b>4:28</b>	<b>4:35</b>
<b>4:45</b>	<b>5:01</b>	<b>5:28</b>	<b>5:41</b>	<b>5:48</b>	<b>6:01</b>	<b>6:07</b>
<b>6:30</b>	<b>6:44</b>	<b>7:09</b>	<b>7:21</b>	<b>7:27</b>	<b>7:40</b>	<b>7:46</b>
<b>8:05</b>	<b>8:19</b>	<b>8:44</b>	<b>8:56</b>	<b>9:02</b>	<b>9:15</b>	<b>9:21</b>
<b>9:40</b>	<b>9:54</b>	<b>10:19</b>	<b>10:31</b>	<b>10:37</b>	<b>10:50</b>	<b>10:56</b>

**PM trips are indicated in bold.**

Non-service Holidays for this route: New Year's Day, Thanksgiving Day, and Christmas Day.

TIMES MAY VARY DUE TO WEATHER AND TRAFFIC CONDITIONS. Check [DartFirstState.com](http://DartFirstState.com) for weather-related service disruptions.

---- Bus does not serve this location.

# ROUTE 212

**NOT ALL STOPS LISTED** (See [DartFirstState.com](http://DartFirstState.com) for complete list of bus stops)

## SATURDAY DEPARTURE TIMES

### FROM GEORGETOWN TO WEXFORD VILLAGE AND DELMAR

#### MAP REFERENCE POINTS

(A)	(B)	(C)	(D)	(E)	(F)	(G)
Georgetown Transit Hub	Seashore Hwy opp Del Tech	Bridgeville Park Shopping Center	Bridgeville State Service Ctr	Seaford Village Shop Ctr at Rose's	Greene Ave at Wexford Village	Woodlawn Ave at State Line Rd (Behind Rite Aid)
7:40	7:50	8:02	8:07	8:19	8:39	8:52
9:20	9:30	9:44	9:50	10:02	10:24	10:40
11:00	11:10	11:24	11:30	11:42	<b>12:04</b>	<b>12:20</b>
<b>12:40</b>	<b>12:50</b>	<b>1:04</b>	<b>1:10</b>	<b>1:22</b>	<b>1:43</b>	<b>1:59</b>
<b>2:10</b>	<b>2:20</b>	<b>2:33</b>	<b>2:39</b>	<b>2:51</b>	<b>3:12</b>	<b>3:26</b>
<b>3:55</b>	<b>4:05</b>	<b>4:18</b>	<b>4:24</b>	<b>4:36</b>	<b>4:57</b>	<b>5:11</b>
<b>5:35</b>	<b>5:45</b>	<b>5:57</b>	<b>6:03</b>	<b>6:15</b>	<b>6:35</b>	<b>6:49</b>
<b>7:10</b>	<b>7:20</b>	<b>7:32</b>	<b>7:38</b>	<b>7:50</b>	<b>8:10</b>	<b>8:24</b>
<b>8:40</b>	<b>8:50</b>	<b>9:02</b>	<b>9:08</b>	<b>9:20</b>	<b>9:40</b>	<b>9:54</b>

### FROM DELMAR AND WEXFORD VILLAGE TO GEORGETOWN

#### MAP REFERENCE POINTS

(G)	(F)	(H)	(D)	(C)	(B)	(A)
Woodlawn Ave at State Line Rd (Behind Rite Aid)	Greene Ave at Wexford Village	Seaford Walmart	Bridgeville State Service Ctr	Bridgeville Park Shopping Center	Seashore Hwy at Del Tech	Georgetown Transit Hub
6:10	6:25	6:50	7:01	7:07	7:20	7:26
7:45	8:00	8:25	8:36	8:42	8:55	9:01
9:12	9:27	9:54	10:06	10:12	10:26	10:33
11:00	11:15	11:42	11:54	<b>12:01</b>	<b>12:15</b>	<b>12:22</b>
<b>12:35</b>	<b>12:50</b>	<b>1:17</b>	<b>1:29</b>	<b>1:36</b>	<b>1:50</b>	<b>1:57</b>
<b>2:19</b>	<b>2:34</b>	<b>2:59</b>	<b>3:11</b>	<b>3:18</b>	<b>3:32</b>	<b>3:39</b>
<b>4:02</b>	<b>4:17</b>	<b>4:42</b>	<b>4:54</b>	<b>5:01</b>	<b>5:13</b>	<b>5:20</b>
<b>5:36</b>	<b>5:51</b>	<b>6:16</b>	<b>6:28</b>	<b>6:34</b>	<b>6:46</b>	<b>6:52</b>
<b>7:09</b>	<b>7:24</b>	<b>7:49</b>	<b>8:01</b>	<b>8:07</b>	<b>8:18</b>	<b>8:24</b>
<b>8:44</b>	<b>8:59</b>	<b>9:24</b>	<b>9:34</b>	<b>9:39</b>	<b>9:50</b>	<b>9:56</b>
<b>10:14</b>	<b>10:29</b>	<b>10:54</b>	<b>11:04</b>	<b>11:09</b>	<b>11:20</b>	<b>11:26</b>

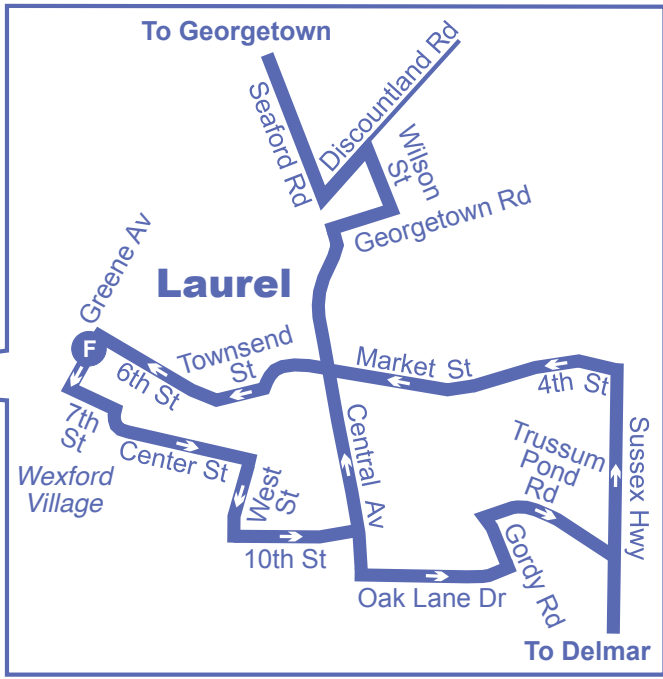
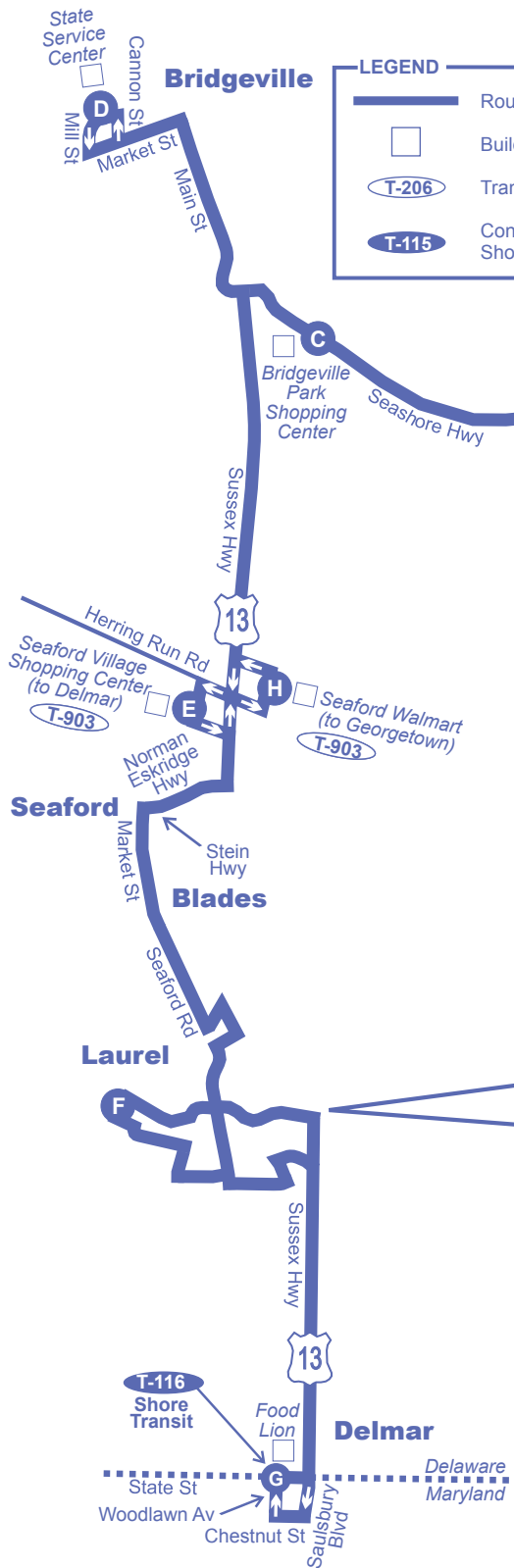
**PM trips are indicated in bold.**

Non-service Holidays for this route: New Year's Day, Thanksgiving Day, and Christmas Day.

TIMES MAY VARY DUE TO WEATHER AND TRAFFIC CONDITIONS. Check [DartFirstState.com](http://DartFirstState.com) for weather-related service disruptions.

----- Bus does not serve this location.

# ROUTE 212



Map Not To Scale



# ROUTE 215

**NOT ALL STOPS LISTED** (See [DartFirstState.com](http://DartFirstState.com) for complete list of bus stops)

## MONDAY THROUGH SATURDAY DEPARTURE TIMES

### FROM REHOBOTH TO MILLSBORO

#### MAP REFERENCE POINTS

(A)	(B)	(C)	(D)	(E)	(F)	(G)	(H)
Church St at Burton Village Ave	Rehoboth Park & Ride	DE 24 at DE 23 (Nanticoke Crossing)	DE 23 at Shoppes at Long Neck	DE 23 at Massey's Landing Community	DE 23 at Ridgewood Rd (Pot-Nets Creekside)	Mountaire Farms	Mid-Sussex Shopping Center (Opposite Roses)
5:25	5:30	5:53	5:56	6:02	6:08	6:22	6:33
6:43	6:48	7:11	7:14	7:21	7:27	7:41	7:53
8:02	8:08	8:31	8:34	8:41	8:47	9:01	9:13
9:22	9:28	9:51	9:54	10:01	10:07	10:21	10:33
10:42	10:48	11:13	11:16	11:23	11:29	11:43	11:55
<b>12:02</b>	<b>12:08</b>	<b>12:33</b>	<b>12:36</b>	<b>12:43</b>	<b>12:49</b>	<b>1:03</b>	<b>1:15</b>
<b>1:22</b>	<b>1:28</b>	<b>1:53</b>	<b>1:56</b>	<b>2:03</b>	<b>2:09</b>	<b>2:23</b>	<b>2:35</b>
<b>2:42</b>	<b>2:48</b>	<b>3:17</b>	<b>3:21</b>	<b>3:28</b>	<b>3:34</b>	<b>3:48</b>	<b>4:01</b>
4:03	4:09	4:38	4:42	4:49	4:55	5:09	5:22
5:30	5:36	6:05	6:09	6:16	6:22	6:35	6:46
6:50	6:56	7:21	7:24	7:31	7:37	7:50	7:59
8:10	8:15	8:38	8:41	8:48	8:54	9:07	9:16
9:23	9:28	9:51	9:54	10:01	10:07	10:20	10:29
11:44	11:49	12:12	12:15	12:22	12:28	12:41	12:50

### FROM MILLSBORO TO REHOBOTH

#### MAP REFERENCE POINTS

(H)	(G)	(D)	(E)	(F)	(C)	(B)	(A)
Mid-Sussex Shopping Center (Opposite Roses)	Mountaire Farms	DE 23 at Shoppes at Long Neck	DE 23 at Massey's Landing Community	DE 23 at Ridgewood Rd (Pot-Nets Creekside)	DE 24 at DE 23 (Opposite Nanticoke Crossing)	Rehoboth Park & Ride	Church St at Burton Village Ave
6:53	7:02	7:15	7:23	7:29	7:33	7:55	7:59
8:13	8:23	8:36	8:44	8:50	8:54	9:16	9:19
9:33	9:43	9:55	10:02	10:08	10:12	10:36	10:39
10:53	11:03	11:15	11:22	11:28	11:32	11:56	11:59
<b>12:15</b>	<b>12:25</b>	<b>12:37</b>	<b>12:44</b>	<b>12:50</b>	<b>12:54</b>	<b>1:18</b>	<b>1:21</b>
<b>1:35</b>	<b>1:45</b>	<b>1:57</b>	<b>2:04</b>	<b>2:10</b>	<b>2:14</b>	<b>2:37</b>	<b>2:40</b>
<b>2:55</b>	<b>3:05</b>	<b>3:17</b>	<b>3:24</b>	<b>3:30</b>	<b>3:34</b>	<b>3:57</b>	<b>4:00</b>
4:21	4:31	4:44	4:51	4:57	5:01	5:23	5:27
5:42	5:52	6:05	6:12	6:18	6:22	6:44	6:47
7:06	7:15	7:27	7:34	7:39	7:42	8:04	8:07
8:19	8:28	8:40	8:47	8:52	8:55	9:17	9:20
9:31	9:40	9:52	9:59	10:04	10:07	10:27	10:30
10:44	10:53	11:05	11:12	11:17	11:20	11:38	11:41

**PM trips are indicated in bold.**

Non-service Holidays for this route: New Year's Day, Thanksgiving Day, and Christmas Day.

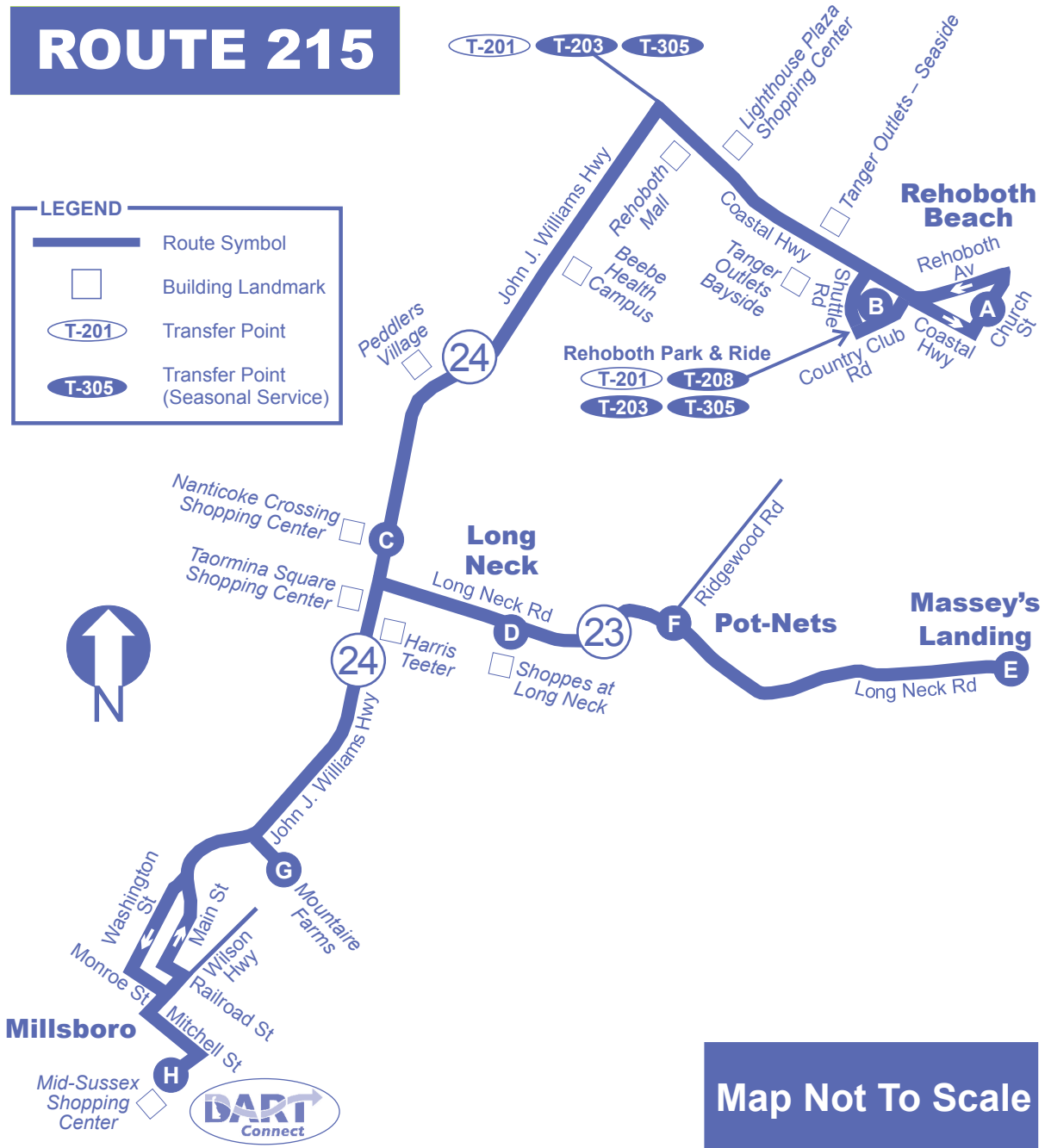
TIMES MAY VARY DUE TO WEATHER AND TRAFFIC CONDITIONS.  
Check [DartFirstState.com](http://DartFirstState.com) for weather-related service disruptions.

---- Bus does not serve this location.

# ROUTE 215

**LEGEND**

-  Route Symbol
-  Building Landmark
-  Transfer Point
-  Transfer Point (Seasonal Service)



## DART Connect

- DART Connect is a rideshare-like transit service for Georgetown and Millsboro.
- DART Connect is microtransit which uses smaller vehicles, like minibuses, to provide service “on-demand”.
- Book a ride with new DART Connect app or dial 1-800-652-DART, Option 3.
- Fares same as a DART bus ride: \$2 per ride, with Daily, 7 and 30-Day consecutive passes and 20-Ride tickets available.
- Fares can only be paid with cash or through the **DART Pass** app.
- Connect with DART buses 206, 212, 215 and 303 at existing bus stop or travel within Georgetown and Millsboro.
- Rides will be shorter and on-demand [no bus schedule].
- Dozens of new destinations and more direct travel.
- Hours of operation: 5:45 am - 8 pm Monday - Friday.
- For more info, email us: [DTC\\_DARTConnect@delaward.gov](mailto:DTC_DARTConnect@delaward.gov) or call 1-800-652-DART.



## DART Connect

- DART Connect es el servicio de tránsito similar al viaje compartido para Georgetown y Millsboro.
- DART Connect es un microtransporte que utiliza vehículos más pequeños, como microbuses, para brindar un servicio “a pedido”.
- Reserve un viaje con la nueva aplicación DART Connect o marque el número de teléfono 1-800-652-DART, opción 3.
- Las tarifas son las mismas que un viaje en autobús de DART: \$2 por viaje, con el diario, 7 y 30 días de pases consecutivos y pases de 20-viajes disponibles.
- Las tarifas sólo pueden ser pagados con dinero en efectivo o por medio de la aplicación de **DART Pass**.
- Conéctese con los autobuses 206, 212, 215 y 303 de DART en paradas de autobús existentes o para viajes dentro de Georgetown y Millsboro.
- Los viajes serán más cortos y a pedido [sin horario de autobús].
- Docenas de nuevos destinos y viajes más directos.
- Horario de servicio: 5:45 am a 8 pm de lunes a viernes.
- Para más información, envíenos un correo electrónico: [DTC\\_DARTConnect@delaward.gov](mailto:DTC_DARTConnect@delaward.gov) o llama al telefono 1-800-652-DART.

**DART Connect is an  
on-demand bus service.  
No schedules,  
more destinations.  
Download the app in the  
Google Play or Apple App  
Store or call 1-800-652-DART,  
Option 3.**

**Learn more:  
[dartfirststate.com/programs/dartconnect](http://dartfirststate.com/programs/dartconnect)**



# ROUTE 903

**NOT ALL STOPS LISTED** (See DartFirstState.com for complete list of bus stops)

## MONDAY THROUGH FRIDAY DEPARTURE TIMES

### FROM SEAFORD VILLAGE SHOPPING CENTER TO MEADOW BRIDGE APARTMENTS

#### MAP REFERENCE POINTS

(A)	(B)	(C)	(D)
Seaford Village Shopping Center (at Rose's)	Nanticoke Health Pavilion	Shipley State Service Center	Tull St. at Meadow Bridge Apts
6:30	6:37	6:41	6:48
7:30	7:37	7:41	7:48
8:30	8:37	8:41	8:48
9:30	9:37	9:41	9:48
10:30	10:37	10:41	10:48
11:30	11:37	11:41	11:48
<b>12:30</b>	<b>12:37</b>	<b>12:41</b>	<b>12:48</b>
1:30	1:37	1:41	1:48
2:30	2:37	2:41	2:48
3:30	3:37	3:41	3:48
4:30	4:37	4:41	4:48
5:30	5:37	5:41	5:48
6:30	6:37	6:41	6:48

### FROM MEADOW BRIDGE APARTMENTS TO SEAFORD VILLAGE SHOPPING CENTER

#### MAP REFERENCE POINTS

(D)	(E)	(F)	(A)
Tull St. at Meadow Bridge Apts	Nanticoke Hospital	Seaford Walmart	Seaford Village Shopping Center (at Rose's)
6:48	6:57	7:04	7:10
7:48	7:57	8:04	8:10
8:48	8:57	9:04	9:10
9:48	9:57	10:04	10:10
10:48	10:57	11:04	11:10
11:48	11:57	<b>12:04</b>	<b>12:10</b>
<b>12:48</b>	<b>12:57</b>	<b>1:04</b>	<b>1:10</b>
1:48	1:57	2:04	2:10
2:48	2:57	3:04	3:10
3:48	3:57	4:04	4:10
4:48	4:57	5:04	5:10
5:48	5:57	6:04	6:10
6:48	6:57	7:04	7:10

## ROUTE 903

#### LEGEND

Route Symbol



Building Landmark



Map Reference Time Point



Transfer Point



Flag Zone where customers can wave down a bus to stop

#### LEYENDA

Símbolo de ruta

Edificio emblemático

Punto de tiempo de referencia del mapa

Punto de transferencia

Zona de banderas donde los clientes pueden hacer señas para que un autobús se detenga

### Map Not To Scale



Connect with Route 212 at Rose's for traveling to Blades, Laurel and Delmar.

Connect with Route 212 at Walmart for traveling to Bridgeville and Georgetown.



### Bus Stops

Seaford Village Shopping Center at Dialysis Center

Norman Eskridge Pkwy at McDonalds

Dutton Ave at Seaford Assisted Living Center

Dutton Ave at Seaford Meadow Apartments

### Flag Zone area where customers can wave down a bus to stop

Locust St between Shipley St and Bradford St

High St between Bradford St and Cannon St

### Bus Stops

US 13 at Plaza Tapatia

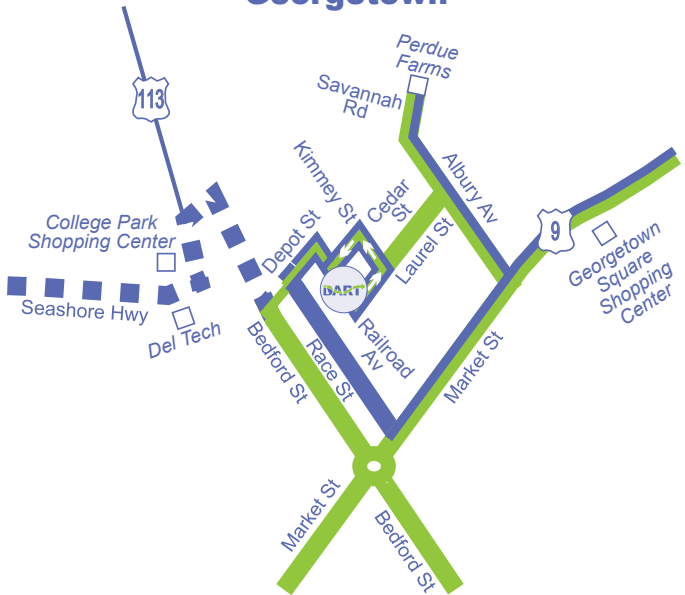
### PM trips are indicated in bold.




Non-service Holidays for this route: New Year's Day, Thanksgiving Day, and Christmas Day.

TIMES MAY VARY DUE TO WEATHER AND TRAFFIC CONDITIONS.

Check DartFirstState.com for weather-related service disruptions.

# Georgetown



-  – Route 206 (Lewes Transit Center to Georgetown Transit Hub)
-  – Route 212 (Georgetown Transit Hub to Seaford and Delmar)
-  – Route 303 (Georgetown Transit Hub to Dover)



Georgetown  
Transit  
Hub



*DART Connect serves the communities of Georgetown and Millsboro. Detailed information can be found inside this pocket schedule or by contacting DART at 1-800-652-DART, Option 3.*

**PLEASE SHARE, RE-USE OR RECYCLE THIS SCHEDULE**

Front cover photo of Sussex Courthouse in Georgetown.  
Courtesy of Delaware Tourism Office.



**DELAWARE TRANSIT CORPORATION**  
(800) 652-3278  
DartFirstState.com  
Job Hotline (302) 577-DART, option 5

DART provides transit services to the public in full compliance with Title VI of the Civil Rights Act of 1964. DART is committed to ensuring that no person shall, on the basis of race, color, or national origin, be excluded from participation in, or be denied the benefits of its services as protected by Title VI of the Civil Rights Act of 1964, as amended. For more information on the Delaware Transit Corporation's civil rights program and the procedures to file a Title VI complaint, contact the Delaware Transit Corporation Customer Relations Section at 1-800-652-3278, Option 2; visit DartFirstState.com, or visit our administrative office at 119 Lower Beech Street, Wilmington, DE 19805. Foreign language assistance is available upon request by calling 1-800-652-DART.