

Sussex County

Routes

Effective

May 20, 2018

Weekday

Saturday

201*, 204*, 206, 212, 215*

Flex
Routes 901, 902, 903

*Additional service is available through Sept. 9. Please see 2018 Beach Bus schedule.

Serving:

- Dover
- Milford
- Lincoln
- Ellendale
- Milton
- Lewes
- Rehoboth
- Georgetown
- Millsboro
- Bridgeville
- Seaford
- Blades
- Laurel
- Delmar

Please find
Intercounty
Routes 303
& 307 in
individual
schedule
brochures.

SUSSEX COUNTY COURTHOUSE



Real-Time Bus
Info on DeIDOT
App

DART
Moving Forward

HOW TO USE THIS SCHEDULE STEP-BY-STEP

If you need help reading the schedule or riding the bus, please call 1-800-652-3278.

1. On the center pages of this schedule find the bus route map. The new Flex route maps are near the back of this brochure.
2. Look at the map and see if there is a bus stop near you. Do this for both the starting point of your trip and the ending point of your trip.

Note: Major timepoints are shown on the route maps. All bus stops are listed on the schedules for Routes 201, 204, 206, 212, 215, and the Flex Routes. Visit DartFirstState.com to view all bus stops.

3. When you have found the bus stops that are closest to where you live and where you are going, determine which route serves those stops. The route number is found along the line on the map where your stops are located. If the stops are located on two different routes, you will have to board the 2nd route at a common bus stop location or at the Georgetown Transit Hub.
4. For the new Flex Routes, Flag Zones have been established in designated areas allowing you to “flag” or wave down the bus. The driver will determine the safest stop location within the approved zone. You can verbally request a Flag Zone drop off while on the bus, and it’s helpful to use a landmark description.
5. Find the bus route schedule you will be using. First, check the arrival times for your destination, to make sure you catch a bus that will get you where you are going by the time you need to be there. Then, read UP that same column until you reach the bus stop from which you will be leaving. If it is not a major timepoint listed in bold, you must estimate time of bus arrival.

Follow these same instructions to plan your return trip.

For the new Flex Routes, bus arrival times are shown in minutes past the hour (:00).

COMO USAR EL HORARIO DE LOS AUTOBÚS - PASO A PASO

Si necesita ayuda leyendo el horario o viajando el autobús, llame al 1-800-652-3278.

1. En el centro de este folleto encuentre el mapa de las rutas. Los mapas de las nuevas Rutas Flex están al final de este folleto.
2. Mire el mapa y encuentre la parada más cerca de usted. Haga esto para empezar y terminar su viaje.

Nota: Las paradas principales se muestran en el mapa de la ruta. Todas las paradas del autobús se encuentran en las listas de los horarios de las rutas 201, 204, 206, 212, 215, y las Rutas Flex. Visite DartFirstState.com para ver todas las paradas.

3. Cuando usted encuentra la parada de autobús más cerca a donde vive y adonde va determine que ruta sirve estas paradas. El número de la ruta se encuentra a lo largo de la línea del mapa donde se encuentran las paradas. Si las paradas se hallan en dos rutas diferentes usted tiene que coger la segunda ruta en la parada de Georgetown.
4. En las nuevas Rutas Flex, hay Zonas “Flag” designadas como áreas donde usted puede parar el autobús con la mano. El conductor decidirá el lugar más seguro para detenerse dentro de la zona aprobada. Usted también puede pedir verbalmente bajarse del autobús dentro de estas zonas designadas, para lo cual es útil describir un punto de referencia.
5. Encuentre la ruta de autobús que va a usar. Encuentre la hora de llegar a su destino para estar seguro de que puede coger el autobús que lo llevará a su destino a la hora que usted tiene que estar allí. Ahora lea para arriba en la misma columna de tiempo hasta que llegue al tiempo que está en la misma fila del sitio adonde va salir. Sí no hay mayores tiempo que estan escritos, necesita que calcular el tiempo de la autobús. Siga las mismas instrucciones para su regreso.

Siga las mismas instrucciones para su regreso.

En las nuevas Rutas Flex, las horas de llegada de los autobuses se muestran en minutos pasada la hora (:00).

BUS STOPS



Bus stops have been located in most heavily traveled areas of the county. When waiting for the bus, make sure you are standing under the sign so the driver knows to pull over for you.

PARADAS DE AUTOBÚS



Se han puesto las paradas de autobús en las áreas más transitadas del condado. Cuando espera el autobús, asegúrese de estar parado debajo de la señal; de esta manera, el conductor sabrá que tiene que parar.

FLAG ZONES



For the new Flex Routes, Flag Zones have been established in designated areas allowing customers to “flag” or wave down the bus. The Operator will determine the safest stop location within the approved zone. A Flag Zone drop off is verbally requested while the customer is on the bus, and using a landmark description is helpful.

ZONAS FLAG



En las nuevas Rutas Flex, hay Zonas “Flag” designadas como áreas donde usted puede parar el autobús con la mano. El conductor decidirá el lugar más seguro para detenerse dentro de la zona aprobada. Usted también puede pedir verbalmente bajarse del autobús dentro de estas zonas designadas, para lo cual es útil describir un punto de referencia.

GUIDELINES / HOLIDAY SCHEDULE

No eating, drinking, smoking or playing of any audio/video device (unless earphones or earbuds are being used) is permitted within the bus. Please be courteous when using cell phones - no speakerphones allowed.

Please make the front side and two front facing bench seats closest to the driver available to disabled and elderly passengers.



All vehicles are equipped with wheelchair lifts.



All vehicles have bike racks. Passengers are responsible for securing bicycles.

DART First State is not responsible for items left on the bus. Suspicious items are subject to immediate disposal. For Lost & Found items, call (302) 760-2800.

Times may vary due to weather and traffic.

Non-Service Holidays: New Year’s Day, Memorial Day*, Independence Day*, Labor Day*, Thanksgiving Day, Christmas Day.

*See Beach Bus schedule for holiday services.

GUIA/DÍAS DE FIESTA

No se permite comer, beber, fumar ni poner el radio, la grabadora ni el disco compacto (sin el uso de audífonos) en el autobús. Sea por favor cortés al usar teléfonos celulares - ningún speakerphones permitido.



Todos los vehículos tienen la capacidad de elevar las sillas de ruedas.



Todos los vehículos tienen portabicicletas. Los pasajeros tienen la responsabilidad de cerrar bien sus propias bicicletas.

DART First State no es responsable por artículos dejados en el autobús. Artículos sospechosos son expuestos hacer desechado de inmediato. Para artículos perdidos y encontrados llame al (302) 760-2800.

Los horarios puedan variar según el tiempo y las condiciones del tráfico.

No tenemos servicio: El Año Nuevo, Memorial Day*, viernes, 3 de julio*, 4 de julio*, Día de Labor*, Día de Acción de Gracias, La Navidad.

*Vea Beach Bus horario para servicios de Días de Fiesta.

FARES ARE GOOD FOR A ONE-WAY TRIP ONLY

SUBJECT TO CHANGE	
Routes 201, 204, 206, 212 & 215	
Cash*	\$2.00
Cash – Reduced Fare**	\$.50
Daily Pass* (Request Pass Before Paying)	\$4.20
Children (46 inches in height or under)	Free***
Blind (with DVI photo ID Card)	Free

FLEX FARES

SUBJECT TO CHANGE	
Routes 901, 902, 903	
Regular Route	
Cash*	\$2.00
Cash – Reduced Fare**	\$.50
Daily Pass* (Request Pass Before Paying)	\$4.20
Children (46 inches in height or under)	Free***
Blind (with DVI photo ID Card)	Free
Off-Route Option (by reservation)	
Cash or DARTCard only	\$1.00

* Cash fares must be paid with exact change using coins and \$1 bills only. Drivers do not make or carry change. Daily Passes must be purchased on the bus and can be paid with cash or by using a **DARTCard** and are valid for unlimited rides on local buses. **Please request Daily Pass from driver before paying fare.** Daily Pass is valid on Routes 201, 204, 206, 212, 215, and all Beach Bus Routes. **Daily Passes are nontransferable.**

** Reduced Fare – Medicare Card or DART First State Reduced Fare ID card is required for payment of Reduced Fares or use of prepaid Reduced Fare **DARTCard**. Reduced Fares are for people who are age 65 & over, or who have a certified disability. For more information, call (302) 760-2800.

*** When accompanied by a fare-paying adult, otherwise regular fare applies. No more than two children free per fare-paying adult.

The **DARTCard** is a discounted stored value card that can be purchased at sales outlets statewide, by mail, phone and online.

DARTCard options:

Price	Value	Discount	Color
\$ 9.60	\$ 12.00	20%	Gold
\$ 12.00	\$ 16.10	25%	Blue
\$ 15.00	\$ 21.00	29%	Yellow
\$ 30.00	\$ 43.20	30%	Green
\$ 35.00	\$ 52.90	34%	Purple
\$ 65.00	\$108.00	40%	Platinum
\$ 14.00 **	\$ 46.00 **	70%**	Red**

TRANSFERS

The best value is a Daily Pass if you ride more than two buses per day.

LAS TARIFAS SON VÁLIDAS POR UN VIAJE DE IDA SOLAMENTE

CONFORME A CAMBIO	
Rutas 201, 204, 206, 212, 215	
Efectivo*	\$2.00
Efectivo – Tarifa Reducida**	\$.50
Pasaje Diario* (Pida su pasaje antes de pagar)	\$4.20
Niños (46 pulgadas de altura o menos)	Gratis***
Ciego (con identificación DVI y photo)	Gratis

TARIFAS FLEX

CONFORME A CAMBIO	
Rutas 901, 902, 903	
Ruta Regular	
Efectivo	\$2.00
Efectivo – Tarifa Reducida**	\$.50
Pasaje Diario* (Pida su pasaje antes de pagar)	\$4.20
Niños (46 pulgadas de alto o menos)	Gratis***
Ciego (con identificación DVI con foto)	Gratis
Opción Fuera de Ruta (con reservación)	
Solo con efectivo o DARTCard	\$1.00

* Tiene que pagar las tarifas con la cantidad exacta, usando monedar o billetes de \$1 solamente. Los choferes no llevan cambio. Tiene que comprar los pasajes en el autobús (los Pasajes Diarios) y puede comprarlos con dinero en efectivo o con **DARTCard**. Son válidos por paseos sin límite en autobuses de tipo "local". **Favor de pedirle su Pasaje Diario al chofer antes de pagar la tarifa.** El Pasaje Diario es válido en las rutas 201, 204, 206, 212, 215, y todas las rutas de tránsito Resort. **Pasajes Diarios son intransferibles.**

** Tarifa Reducida – Se requiere la tarjeta Medicare o la tarjeta de DART First State Reduced Fare o su **DARTCard** de Tarifa Reducida por el pago de tarifa reducida. Tarifas reducidas son para gente mayor (la edad de 65 años y más) o para gente incapacitada. Para más información llame a (302) 760-2800.

*** Cuando viajan con un adulto que paga, si no, tienen que pagar la tarifa regular. No más de 2 niños pueden viajar gratis con cada cliente.

La **DARTCard** es una tarjeta con descuento que se puede comprar en lugares designados por el estado, por correo, por teléfono y también por el Internet.

Opciones de DARTCard:

Precio	Valor	Descuento	Color
\$ 9.60	\$ 12.00	20%	Oro
\$ 12.00	\$ 16.10	25%	Azul
\$ 15.00	\$ 21.00	29%	Amarillo
\$ 30.00	\$ 43.20	30%	Verde
\$ 35.00	\$ 52.90	34%	Morado
\$ 65.00	\$108.00	40%	Plateado
\$ 14.00 **	\$ 46.00 **	70%**	Rojo**

LAS TRANSFERENCIAS

El Pasaje Diario tiene el más valor si toma Ud. más de 2 autobuses al día.

ROUTE 201

Monday – Saturday Service

Every 30 Minutes from 7 AM – 11 PM

To Rehoboth Boardwalk

First trip departs at 7 AM; last trip at 10 PM

Lewes Park & Ride :00/:30

DE 1 at Savannah West Apts.
DE 1 at Tenley Court
DE 1 at Pelican Square
DE 1 at Tanger Outlet Surfside
DE 1 at Hampton Inn
DE 1 at Rehoboth Mall (Pizza Hut)
DE 1 at Comfort Inn
DE 1 at Market Place (Sea Shell Shop)
DE 1 at Camelot Dr. (Econo Lodge)
DE 1 at Palms of Rehoboth
DE 1 at Sea Air Ave. (IHOP Restaurant)
DE 1 at Tanger Outlet Bayside
Shuttle Rd. at Exxon Station

Rehoboth Park & Ride :15/:45

DE 1 at Phillips St. (Big Fish Grill)
DE 1B at Washington St. (AMS of Delaware)
State Rd. at Rehoboth Ave. (Ocean Atlantic Realty)

Rehoboth Ave. opposite City Hall :22/:52

Rehoboth Ave. at Boardwalk :24/:54

To Lewes Park & Ride

First trip departs at 7:26 AM; last trip at 10:26 PM

Rehoboth Ave. at Boardwalk :26/:56

Rehoboth Ave. at City Hall :30/:00

Rehoboth Ave. at The Ark
Rehoboth Ave. at Church St.
Rehoboth Ave. Ext. at CVS Pharmacy
Shuttle Rd. at Exxon Station

Rehoboth Park & Ride :40/:10

DE 1 at Tanger Outlet Seaside
DE 1 at Kmart
DE 1 at Lighthouse Plaza
DE 1 at Munchy Branch Rd. (Beach Plaza)
DE 1 opposite Old Landing Rd.
DE 1 opposite Rehoboth Mall
DE 1 at Midway Galleria

DE 1 at Wells Fargo Bank :52/:22

DE 1 at Community Bank

Lewes Park & Ride :57/:27

Bus departure times are shown in minutes past the hour (:00)

ROUTE 204

Monday – Saturday Service

Every 30 Minutes from 7 AM – 11 PM

To Downtown Lewes

First trip departs at 7 AM; last trip at 10 PM

Lewes Park & Ride :00 / :30

US 9 at Arby's

N. Village Main Blvd, at E. Austin St. :06/:36

N. Village Main Blvd. at W. Austin St.
Savannah Rd. opposite Bayview Medical Ctr.

Savannah Rd. at Quaker Rd. :09/:39

Savannah Rd. at U.S. Army Reserve :12/:42

Savannah Rd. at Beebe Ave. (opposite Beebe Hospital) :15/:45

Savannah Rd. at 3rd St. (Zwaanendael Museum)
Savannah Rd. at Smith Ave. (opposite Beacon Motel)
Savannah Rd. opposite Daily Market

Savannah Rd. at Cape Henlopen Dr. :20/:50

Cape May-Lewes Ferry Terminal :25/:55

To Lewes Park & Ride

First trip departs at 7:30 AM; last trip at 10:30 PM

Cape May-Lewes Ferry Terminal :30/:00

Cape Henlopen Dr. at Dairy Queen :35/:05

Savannah Rd. at Daily Market

Savannah Rd. at Beebe Hospital :40/:10

Savannah Rd. at Huling Cove
Savannah Rd. at Covey Creek
Savannah Rd. at Bayside Health
N. Village Main Blvd. at E. Austin St.

N. Village Main Blvd, at W. Austin St. :46/:16

Lewes Park & Ride :53/:23

Bus departure times are shown in minutes past the hour (:00)

ROUTE 206

Weekday From Georgetown to Lewes

Georgetown Transit Hub	5:45	7:00	7:42	9:39	10:53	12:30	1:55	4:15	6:16	8:18	10:15
Perdue Georgetown US 113 at Georgetown Plaza											
Sussex Correctional Institute	5:56	7:11	7:53	9:50	11:04	12:41	2:06	4:26	6:27	8:29	10:26
Thurman Adams Service Ctr.	6:00	7:15	7:57	9:54	11:08	12:45	2:10	4:30	6:31	8:33	10:30
Georgetown Probation & Parole Family Services Bldg. S. Bedford St. at Harris Alley (Bodies Market)											
Market St. (US 9) at Railroad Ave.	6:08	7:23	8:05	10:02	11:16	12:53	2:18	4:38	6:39	8:41	10:38
US 9 at Dollar Store US 9 at Airport Rd (Delmarva Christian HS) US 9 at Stienner Rd. (McGee Plumbing) US 9 at DE 30											
US 9 at DE 5 (Harbeson)	6:20	7:35	8:17	10:14	11:28	1:05	2:30	4:50	6:51	8:53	10:50
US 9 opposite Hunter's Mill US 9 at Fisher Rd. US 9 at DE 281 US 9 opposite Sussex East Estates US 9 opp. Vineyards/Soc. Sec. Admin. US 9 at Stingey Ln.											
Lewes Park & Ride	6:35	7:50	8:32	10:29	11:43	1:20	2:45	5:05	7:06	9:08	11:05

Saturday From Georgetown to Lewes

Georgetown Transit Hub	7:37	9:12	11:06	1:25	4:15	6:05	9:15
Perdue Georgetown US 113 at Georgetown Plaza							
Sussex Correctional Institute	7:48	9:23	—	—	—	—	—
Thurman Adams Service Ctr. Family Services Bldg. S. Bedford St. at Harris Alley (Bodies Market)							
Market St. (US 9) at Railroad Ave.	7:56	9:31	11:16	1:35	4:25	6:15	9:25
US 9 at Dollar Store US 9 at Airport Rd (Delmarva Christian HS) US 9 at Stienner Rd. (McGee Plumbing) US 9 at DE 30							
US 9 at DE 5 (Harbeson)	8:08	9:43	11:26	1:45	4:35	6:25	9:35
US 9 opposite Hunter's Mill US 9 at Fisher Rd. US 9 at DE 281 US 9 opposite Sussex East Estates US 9 opp. Vineyards/Soc. Sec. Admin. US 9 at Stingey Ln.							
Lewes Park & Ride	8:23	9:58	11:41	2:00	4:50	6:40	9:50

ROUTE 206

Weekday From Lewes to Georgetown

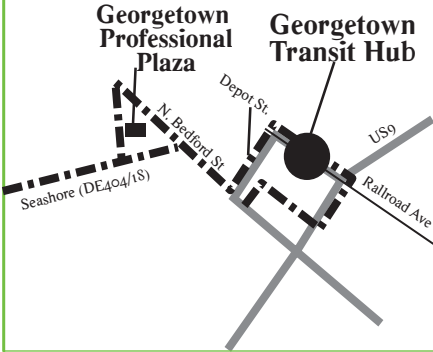
Lewes Park & Ride	6:40	7:56	8:35	10:35	11:48	1:26	2:52	5:12	7:12	9:13	11:15
US 9 at Stingey Ln. US 9 at Vineyards/Soc. Sec. Admin. US 9 at Sussex East Estates US 9 at DE 281 US 9 at Fisher Rd. US 9 at Hunter's Mill											
US 9 at DE 5 (Harbeson)	6:56	8:12	8:51	10:51	12:04	1:42	3:08	5:28	7:28	9:29	11:31
US 9 at DE 30 US 9 opposite Stienner Rd. (McGee Plumbing) US 9 at Sand Hill Rd (CHEER Senior Center) US 9 opposite Dollar Store Perdue Georgetown Market St. (US 9) at Railroad Ave. S. Bedford St. at Harris Alley (Bodies Market) Family Service Bldg.											
Thurman Adams Service Ctr.	7:19	8:35	9:14	11:14	12:27	2:05	3:31	5:51	7:51	9:52	11:54
Sussex Correctional Institute	7:24	8:40	9:19	11:19	12:32	2:10	3:36	5:56	7:56	9:57	11:59
Georgetown Probation & Parole US 113 opposite Georgetown Plaza											
Georgetown Transit Hub	7:36	8:52	9:31	11:31	12:44	2:22	3:48	6:08	8:08	10:09	12:11

Saturday From Lewes to Georgetown

Lewes Park & Ride	7:00	8:35	10:15	12:35	3:15	5:15	8:30
US 9 at Stingey Ln. US 9 at Vineyards/Soc. Sec. Admin. US 9 at Sussex East Estates US 9 at DE 281 US 9 at Fisher Rd. US 9 at Hunter's Mill							
US 9 at DE 5 (Harbeson)	7:16	8:51	10:31	12:51	3:31	5:31	8:46
US 9 at DE 30 US 9 opposite Stienner Rd. (McGee Plumbing) US 9 at Sand Hill Rd (CHEER Senior Center) US 9 opposite Dollar Store Perdue Georgetown Market St. (US 9) at Railroad Ave. S. Bedford St. at Harris Alley (Bodies Market) Family Service Bldg. Thurman Adams Service Ctr.							
Sussex Correctional Institute	—	—	10:46	1:06	3:46	5:46	9:01
US 113 opposite Georgetown Plaza							
Georgetown Transit Hub	7:31	9:06	10:58	1:18	3:58	5:58	9:13

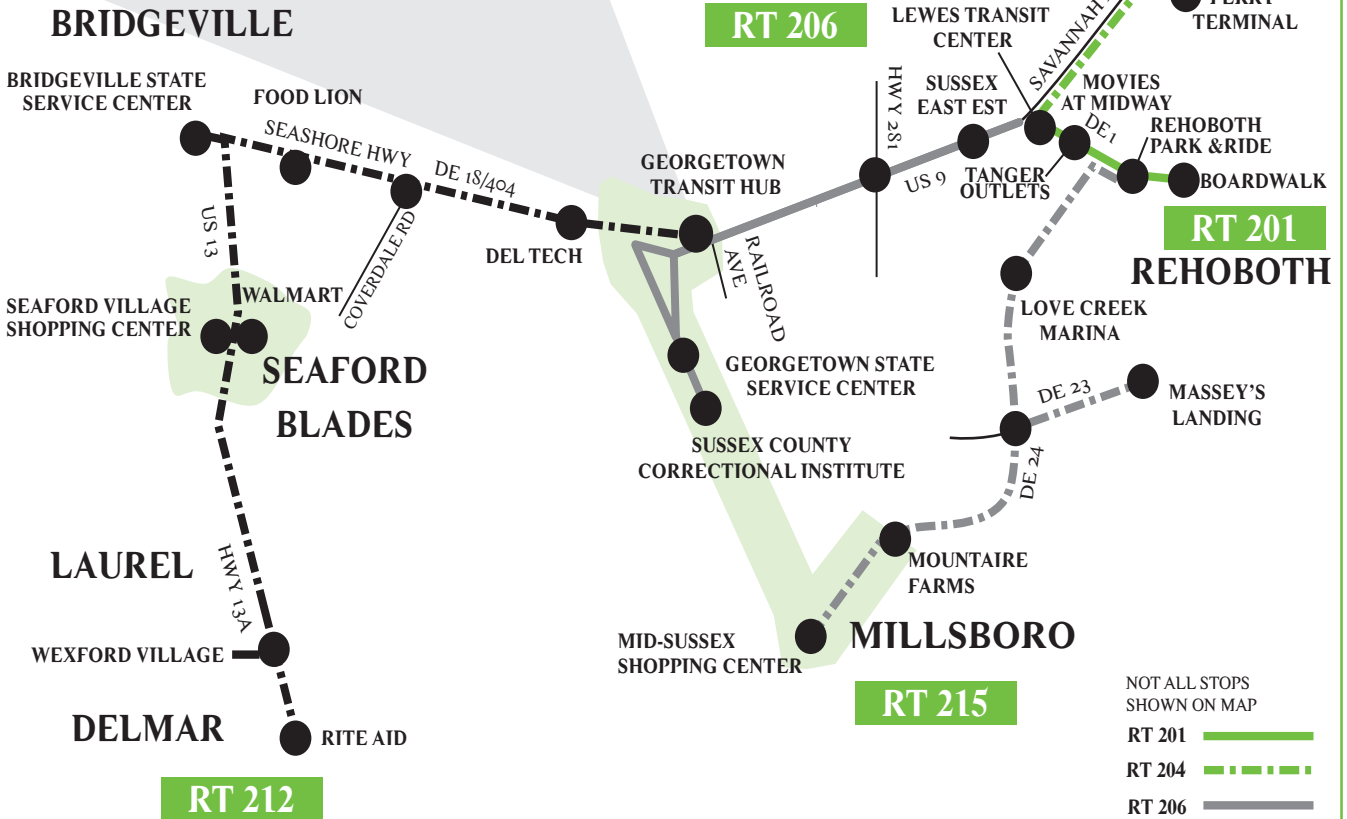
PM trips are indicated in bold.

Georgetown Transit Hub



Sussex County Route Map

MAP NOT TO SCALE





MORE DETAILED FLEX ROUTE MAPS ARE SHOWN NEAR BACK OF BROCHURE

ROUTE 212

From Georgetown to Bridgeville/ Seaford/Blades/Laurel/Delmar

Monday - Saturday Service

Georgetown Transit Hub DE 18/404 at US 113 Boulevard Ford Georgetown Professional Park at Bedford Bldg.	5:18	6:48	7:54	9:58	11:10	1:05	1:39	4:10	5:40	7:18	8:48
Delaware Tech at Higher Ed. DE 18/404 opposite Coverdale Rd. DE 18/404 at Walkers Mill Rd.	5:28	6:58	8:04	10:08	11:20	1:15	1:49	4:20	5:50	7:28	8:58
DE 18/404 opp Food Lion Bridgeville Park Shp. Ctr. Main St. (Bridgeville) at Shore Stop	5:40	7:10	8:16	10:20	11:32	1:27	2:01	4:32	6:02	7:40	9:10
Bridgeville State Service Ctr. Main St. (Bridgeville) opposite Valero US 13 at Sunrise Motel	5:50	7:20	8:26	10:30	11:42	1:37	2:11	4:42	6:12	7:50	9:20
Seaford Village Shopping Ctr. at Roses Seaford Village Shopping Ctr. at Dialysis Center Norman Eskridge Pkwy. at McDonalds Front St. at Mill St. Front St. at Poplar St. Market St. at 7th St. (Hunters Court) US 13A at Sussex Manor Trailer Park US 13A at Oneals Rd. US 13A opposite Skateworld Wilson St. opposite Carvel Gardens Central Ave. at Boys and Girls Club Central Ave. at Market St. (opposite Laurel Senior Ctr.) West 6th St. at Hope House I & II	6:04	7:34	8:40	10:44	11:56	1:51	2:25	4:56	6:26	8:04	9:34
Green Ave. at Wexford Village West 7th St. at Little Creek Apts. 10th St. between Poplar St. and West St.  US 13 at Yoder Overhead Door Co.	6:27	7:57	9:03	11:07	12:16	2:14	2:45	5:19	6:49	8:24	9:54
Woodlawn Ave. at State Line Rd. behind Rite Aid	6:44	8:14	9:20	11:24	—	2:31	—	5:36	7:06	—	—

 Flag Zone – area where customers can wave down bus to stop


Saturday Service - shaded trip also operate on Saturday

PM trips are indicated in bold.

ROUTE 212

From Delmar to Laurel/Blades/ Seaford/Bridgeville/Georgetown Monday - Saturday Service

Woodlawn Ave. at State Line Rd, behind Rite Aid	5:13	6:45	8:15	9:21	11:25	—	2:32	—	5:37	7:07	—	—
US 13 at Johnny Janosik West 6th St. at Hope House I & II												
Green Ave. at Wexford Village	5:30	7:02	8:32	9:38	11:42	12:17	2:49	3:00	5:54	7:24	8:26	9:55
West 7th St. at Little Creek Apts. 10th St. between Poplar St. and West St. 												
Central Ave. at 8th St. Central Ave. at 4th St. (Public Library) Central Ave. at Market St. (Laurel Senior Ctr.) Central Ave. opposite Boys & Girls Club Wilson St. at Carvel Gardens Central Ave. at Ram Deli Market US 13A at Skateworld US 13A at Oneals Rd. US 13A opposite Sussex Manor Trailer Park Market St. at 7th St. (opposite Hunters Court) Front St. at Poplar St. Front St. at Walker St. US 13 at Plaza Tapatia												
Walmart (Seaford)	5:58	7:30	9:00	10:06	12:10	12:45	3:17	3:28	6:22	7:52	8:54	10:23
US 13 opposite Sunrise Motel Main Street (Bridgeville) at Shore Stop												
Bridgeville State Service Ctr.	6:12	7:44	9:14	10:20	12:24	12:59	3:31	3:42	6:36	8:06	9:08	10:37
Main St. (Bridgeville) opposite Valero												
DE 18/404 at Food Lion Bridgeville Park Shp. Ctr.	6:24	7:56	9:26	10:32	12:36	1:11	3:43	3:54	6:48	8:18	9:20	10:49
DE 18/404 opposite Walkers Mill Rd. DE 18/404 at Coverdale Rd.												
Delaware Tech at Higher Ed.	6:38	8:10	9:40	10:46	12:50	1:25	3:57	4:08	7:02	8:32	9:34	11:03
Georgetown Professional Park at Bedford Bldg.												
Georgetown Transit Hub	6:46	8:18	9:48	10:54	12:58	1:33	4:05	4:16	7:10	8:40	9:42	11:11

 Flag Zone – area where customers can wave down bus to stop

Saturday Service - shaded trip also operate on Saturday

PM trips are indicated in bold.

ROUTE 215

From Rehoboth to Millsboro Monday - Saturday Service

Church St, at Burton Village Ave.	5:25	6:40	8:18	11:11	2:25	3:19	5:20	6:12	7:30	8:16
Rehoboth Park & Ride	5:33	6:48	8:26	11:19	2:33	3:27	5:28	6:20	7:38	8:24
DE 1 at CVS Pharmacy										
DE 1 at Tanger Outlet Seaside										
DE 1 at Kmart										
DE 1 at Lighthouse Plaza										
DE 1 at Munchy Branch Rd. (Beach Plaza)										
DE 1 opp. Old Landing Rd.										
DE 1 opp. Rehoboth Mall										
DE 24 opp. Eye Institute										
DE 24 opp. Beebe Med Ctr										
DE 24 opp. Love Creek Marina										
DE 24 at Peddlers Village										
DE 24 at Holly Lake Camp										
DE 24 at DE 23 (Nanticoke Crossing)	5:57	7:12	8:50	11:43	2:57	3:51	5:52	6:44	8:02	8:48
DE 23 at Bayshore Dr.										
DE 23 at Long Neck Plaza										
DE 23 at Shoppes of Long Neck	6:00	7:15	8:53	11:46	3:00	3:54	5:55	6:47	8:05	8:51
DE 23 at Nannyberry Rd. (Pot-Nets Lakeside)										
DE 23 opp. Radie Kay Lane (opp. Leisure Point Retail Ctr.)										
DE 23 at Pot-Nets Rd. (Pot-Nets Bayside)										
DE 23 opp. Church Lane (opp. Rehoboth Shores)										
DE 23 at Cove Village Shopping Ctr.										
DE 23 at FairSeld										
DE 23 opp. Clam Rd. (opp. Malone's Bayside)										
DE 23 opp. Pine Cone Dr. (opp. Pot-Nets Coveside)										
DE 23 at Pot-Nets Seaside										
DE 23 at Jasper View Rd.										
DE 23 at Massey's Landing Community	6:12	7:27	9:05	11:58	3:12	4:06	6:07	6:59	8:17	9:03
DE 23 at Mallard Rd. (Pot-Nets Dockside)										
DE 23 at Pine Cone Dr. (Pot-Nets Coveside)										
DE 23 at Harbor Rd. (Malone's Bayside)										
DE 23 at Cove Dr. (Mariner's Cove)										
DE 23 at Bay Blvd. (Rehoboth Shores)										
DE 23 at Ridgewood Rd. (Pot-Nets Creekside)	6:21	7:36	9:14	12:07	3:21	4:15	6:16	7:08	8:26	9:12
DE 23 at Radie Kay Lane (Leisure Point Retail Ctr.)										
DE 23 opp. Pot-Nets Lakeside										
DE 23 opp. Long Neck Shopping Ctr. (Short's Marina)										
DE 23 at Greens Way (Baywood Greens)										
DE 23 opp. Bayshore Dr.										
Mountaire Farms	6:40	7:55	9:33	12:26	3:40	4:34	6:35	7:27	8:45	9:31
Mid-Sussex Shopping Center opposite Roses	6:48	8:03	9:41	12:34	3:48	4:42	6:43	7:35	8:53	9:39

ROUTE 215

From Millsboro to Rehoboth Monday - Saturday Service

Mid-Sussex Shopping Center opposite Roses	6:50	8:06	9:43	12:36	3:52	4:44	6:46	7:37	8:58	9:42
Mountaire Farms	6:58	8:14	9:51	12:44	4:00	4:52	6:54	7:45	9:06	9:50
DE 23 at Bayshore Dr.										
DE 23 at Long Neck Plaza										
DE 23 at Shoppes of Long Neck	7:14	8:30	10:07	1:00	4:16	5:08	7:10	8:01	9:22	10:06
DE 23 at Nannyberry Rd. (Pot-Nets Lakeside)										
DE 23 opp. Radie Kay Lane (opp. Leisure Point Retail Ctr.)										
DE 23 at Pot-Nets Rd. (Pot-Nets Bayside)										
DE 23 opp. Church Lane (opp. Rehoboth Shores)										
DE 23 at Cove Village Shopping Ctr.										
DE 23 at FairSeld										
DE 23 opp. Clam Rd. (opp. Malone's Bayside)										
DE 23 opp. Pine Cone Dr. (opp. Pot-Nets Coveside)										
DE 23 at Pot-Nets Seaside										
DE 23 at Jasper View Rd.										
DE 23 at Massey's Landing Community	7:26	8:42	10:19	1:12	4:28	5:20	7:22	8:13	9:34	10:18
DE 23 at Mallard Rd. (Pot-Nets Dockside)										
DE 23 at Pine Cone Dr. (Pot-Nets Coveside)										
DE 23 at Harbor Rd. (Malone's Bayside)										
DE 23 at Cove Dr. (Mariner's Cove)										
DE 23 at Bay Blvd. (Rehoboth Shores)										
DE 23 at Ridgewood Rd. (Pot-Nets Creekside)	7:36	8:52	10:29	1:22	4:38	5:30	7:32	8:23	9:44	10:28
DE 23 at Radie Kay Lane (Leisure Point Retail Ctr.)										
DE 23 opp. Pot-Nets Lakeside										
DE 23 opp. Long Neck Shopping Ctr. (Short's Marina)										
DE 23 at Greens Way (Baywood Greens)										
DE 24 opp. Nanticoke Crossing	7:41	8:57	10:34	1:27	4:43	5:35	7:37	8:28	9:49	10:33
DE 24 opp. Holly Lake Camp										
DE 24 opp. Peddlers Village (opp. Creekside Prof. Ctr.)										
DE 24 at Love Creek Marina	7:56	9:12	10:49	1:42	4:58	5:50	7:52	8:43	10:04	10:48
DE 24 at Beebe Med Ctr										
DE 24 at Eye Institute										
DE 1 at Rehoboth Mall (Pizza Hut)										
DE 1 at Camelot Dr. (Econo Lodge)										
DE 1 at Palms of Rehoboth										
DE 1 at Sea Air Ave. (IHOP)										
DE 1 at Tanger Outlet Bayside										
Rehoboth Park & Ride	8:11	9:27	11:04	1:57	5:13	6:05	8:07	8:58	10:19	11:03
Church St, at Burton Village Ave.	8:17	9:33	11:10	2:03	5:19	6:11	8:13	9:04	10:25	11:09

Flex Service

The three Flex Routes provide service within Georgetown, between Georgetown and Millsboro, and within Seaford, and offer:





- 1) Regularly scheduled service to established bus stops.
- 2) Off-route curbside pick-ups/drop-offs available to everyone within one mile of the regular route on a space/time available basis. This option is available by calling 1-800-652-3278, option 3 a minimum of 2 hours or up to 2 days ahead, and only costs \$1.00 per trip.
- 3) Flag Zones are areas where a customer can wave down the bus to stop (see shaded listings). The driver will determine the safest stop location within the approved zone.


Servicio Flex

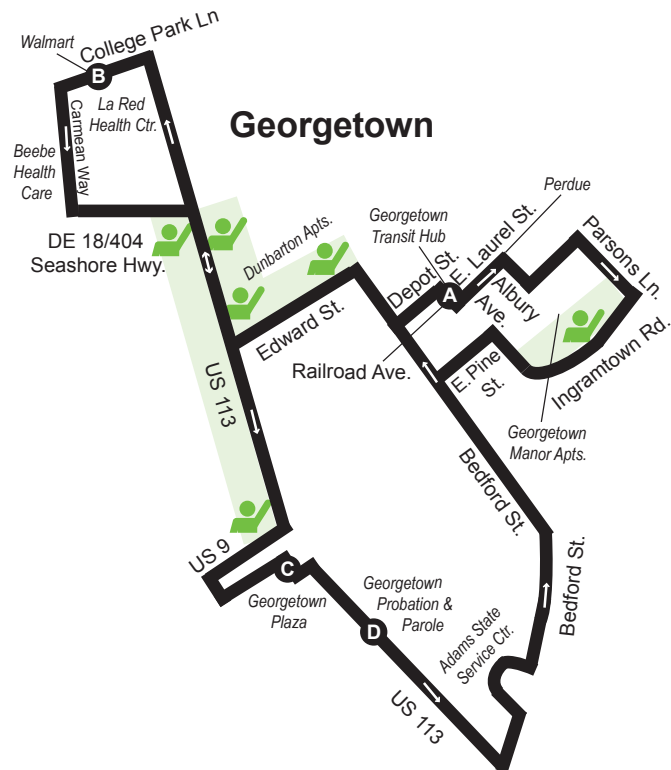
Las tres Rutas Flex proveen servicios dentro de Georgetown, entre Georgetown y Millsboro, y dentro de Seaford. Estas ofrecen:

- 1) Servicio con horario regular en paradas designadas.
- 2) Recogidas y bajadas en la acera fuera de la ruta están disponibles para todos dentro de una milla de la ruta normal cada vez que haya disponibilidad de tiempo y espacio. Esta opción está disponible llamando al 1-800-652-3278, opción 3 un mínimo de 2 horas o hasta 2 días antes, y solo cuesta \$1.00 por viaje.
- 3) Las Zonas "Flag" son áreas donde el cliente puede parar el autobús con la mano (ver listados resaltados con gris). El conductor decidirá el lugar más seguro para detenerse dentro de la zona aprobada.

901 Georgetown Loop

- | | |
|---|---|
| (A) Georgetown Transit Hub (206, 212, 303, 902) | :00 |
| Perdue Georgetown | |
| US 9 at Dollar Store (206, 303) | |
|  | Ingramtown Rd. between Parsons Ln. and Market St. |
|  | Edward St. between Bedford St. and Margaret St. |
|  | US 113 North between Edward St. and Bedford St. |
| (B) College Park Ln. at Georgetown Walmart | :20 |
| Carmean Way at Georgetown Beebe Health Ctr. | |
|  | US 113 South between DE18/404 and US 9 |
| (C) Georgetown Plaza at Veterans Ctr. | :27 |
| US 113 at Georgetown Plaza (206, 902) | |
| (D) Georgetown Probation & Parole | :34 |
| Thurman Adams State Service Center (206, 902) | |
| S. Bedford St. at Harris Alley Bodies Market (206) | |
| (A) Georgetown Transit Hub (206, 212, 303, 902) | :49 |
| Operates weekdays every 60 minutes from 6 AM to 7 PM | |
| Bus arrival times are shown in minutes past the hour (:00) | |
| Routes in () indicate locations for transfers | |

 Flag Zone – area where customers can wave down bus to stop



902 from Georgetown - Millsboro

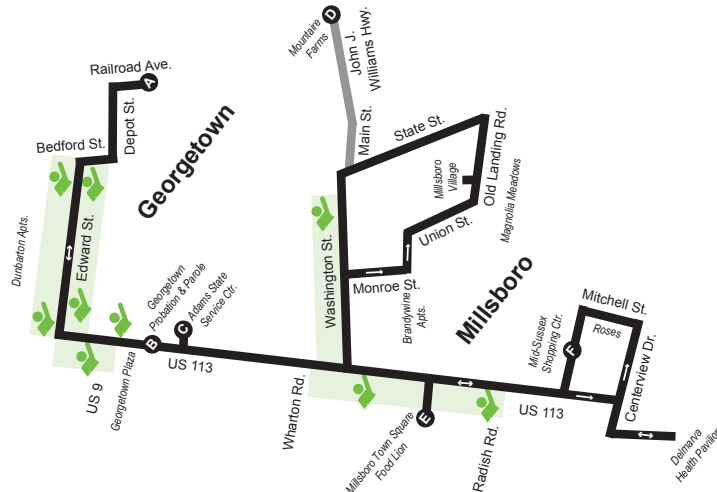
(A)	Georgetown Transit Hub (206, 212, 303, 901) <i>Edward St. between Bedford St. and Margaret St.</i>	5:45	7:00	8:00	9:00	10:00	11:00	12:00	1:00	2:00	3:00	4:00	5:00	6:00	7:00
	<i>US 113 South between Edward St. and US 9</i>														
	<i>US 113 at Georgetown Plaza (206, 901)</i>														
(B)	Georgetown Probation & Parole	5:51	7:06	8:06	9:06	10:06	11:06	12:06	1:06	2:06	3:06	4:06	5:06	6:06	7:06
(C)	Thurman Adams State Service Ctr. (206, 901)	5:57	7:12	8:12	9:12	10:12	11:12	12:12	1:12	2:12	3:12	4:12	5:12	6:12	7:12
	<i>US 113 South between Wharton St. and Washington St.</i> Monroe St. at Brandywine Village Apts. Millsboro Village State St. at Central Alley Fire Station														
(D)	Mountaire Farms (215)	6:27	7:42	-	-	-	-	-	-	-	3:42	4:42	5:42	-	-
	<i>Washington St. between State St. and US 113</i>														
	<i>US 113 South between Washington St. and Radish Rd.</i>														
(E)	Millsboro Town Square at Food Lion Delmarva Health Pavilion	6:36	7:51	8:34	9:34	10:34	11:34	12:34	1:34	2:34	3:51	4:51	5:51	6:34	7:34
(F)	Mid-Sussex Shopping Ctr. opp. Roses (215)	6:45	8:00	8:43	9:43	10:43	11:43	12:43	1:43	2:43	4:00	5:00	6:00	6:43	7:43

902 from Millsboro - Georgetown

(F)	Mid-Sussex Shopping Ctr. opp. Roses (215)	6:00	7:00	8:00	9:00	10:00	11:00	12:00	1:00	2:00	3:00	4:00	5:00	6:00	7:00
(E)	Millsboro Town Square at Food Lion Delmarva Health Pavilion Monroe St. at Brandywine Village Apts. Millsboro Village State St. at Central Alley Fire Station	6:03	7:03	8:03	9:03	10:03	11:03	12:03	1:03	2:03	3:03	4:03	5:03	6:03	7:03
(D)	Mountaire Farms (215)	6:20	7:20	-	-	-	-	-	-	-	3:20	4:20	5:20	-	-
	<i>Washington St. between State St. and US 113</i>														
(C)	Thurman Adams State Service Ctr. (206, 901)	6:48	7:48	8:30	9:30	10:30	11:30	12:30	1:30	2:30	3:48	4:48	5:48	6:30	7:30
(B)	Georgetown Probation & Parole US 113 opposite Georgetown Plaza (206)	6:51	7:51	8:33	9:33	10:33	11:33	12:33	1:33	2:33	3:51	4:51	5:51	6:33	7:33
	<i>US 113 North between US 9 and Edward St.</i>														
	<i>Edward St. between Margaret St. and Bedford St.</i>														
(A)	Georgetown Transit Hub (206, 212, 303, 901)	6:59	7:59	8:41	9:41	10:41	11:41	12:41	1:41	2:41	3:59	4:59	5:59	6:41	7:41



Flag Zone – area where customers can wave down bus to stop



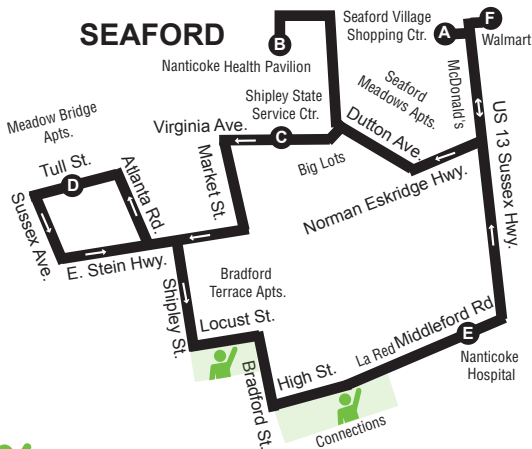
903 Seaford Loop

- | | | |
|--|---|------------|
| (A) | Seaford Village Shopping Ctr. at Roses (212) | :30 |
| | Seaford Village Shopping Ctr. at Dialysis Center (212) | |
| | Norman Eskridge Pkwy. at McDonalds (212) | |
| | Dutton Ave. at Seaford Asst. Living Ctr. | |
| | Dutton Ave. at Seaford Meadows Apts. | |
| (B) | Nanticoke Health Pavilion | :37 |
| (C) | Shipley State Service Ctr. | :41 |
| (D) | Tull St. at Meadow Bridge Apts. | :48 |
|  | <i>Locust St. between Shipley St. and Bradford St.</i> | |
|  | <i>PA Ave./High St. between Bradford St. and Cannon St.</i> | |
| (E) | Nanticoke Hospital | :57 |
| | US 13 at Plaza Tapatia (212) | |
| (F) | Walmart (Seaford) (212) | :04 |
| (A) | Seaford Village Shopping Ctr. at Roses (212) | :10 |

Operates weekdays every 60 minutes from 6:30 AM to 7:30 PM

Bus arrival times are shown in minutes past the hour (:00)

Routes in () indicate locations for transfers



Flag Zone – area where customers can wave down bus to stop

PLEASE SHARE, RE-USE OR RECYCLE THIS SCHEDULE

Front cover photo of Sussex Courthouse in Georgetown.

Courtesy of Delaware
Tourism Office.



DELAWARE TRANSIT CORPORATION

P.O. Box 1670 • Wilmington, DE 19899-1670

(800) 652-3278

www.DartFirstState.com

Job Hotline (302) 577-DART, option 5

DART provides transit services to the public in full compliance with Title VI of the Civil Rights Act of 1964. DART is committed to ensuring that no person shall, on the basis of race, color, or national origin, be excluded from participation in, or be denied the benefits of its services as protected by Title VI of the Civil Rights Act of 1964, as amended. For information on how to file a Title VI complaint, call 1-800-652-3278, option 2 or visit www.DartFirstState.com.